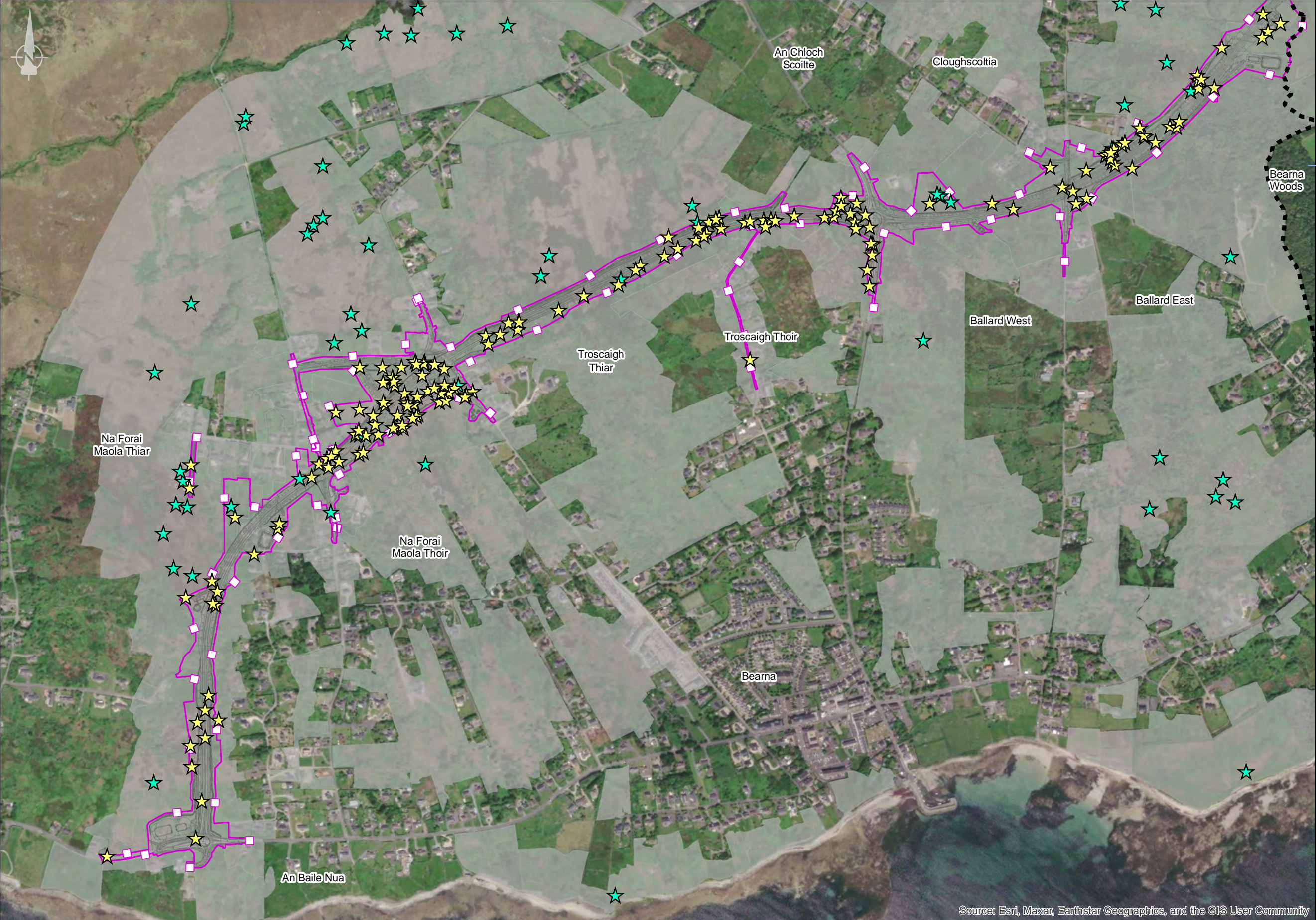


H.4 Drawings to accompany Appendix H - Part 2



FOR INFORMATION

Legend

City Boundary

Assessment Boundary

Proposed N6 GCRR

Lough Corrib SAC

Habitat Survey Area (2014 -2018)

Relevé Location - (2014 -2018)

Relevé Locations 2019

Source: Esri, Maxar, Earthstar Geographics, and the GIS User Community

© National Mapping Division of Taitte Éireann .
All rights reserved. Licence number CYAL50333446

Clients

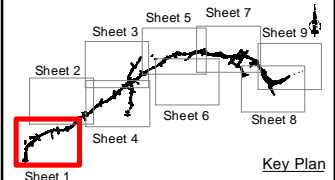
An Roinn Iompair
Department of Transport

Tionscadal Éirann
Project Ireland
2040

N6
Galway City
Transport Project

Comhairle Chontae na Gaillimhe
Galway County Council

TIIV
Galway Transport Improvement



Consultant

Corporate House
City East Business Park
Ballybrit, Galway, Ireland

Tel +353 (0)91 460675
www.N6GalwayCity.ie
www.arup.ie

Job Title

N6 Galway City Ring Road

Scale: 1: 10000 @ A3

Date: February 2025

I1	28/02/2025	AG	MH	EMC
Issue	Date	By	Chkd	Appd

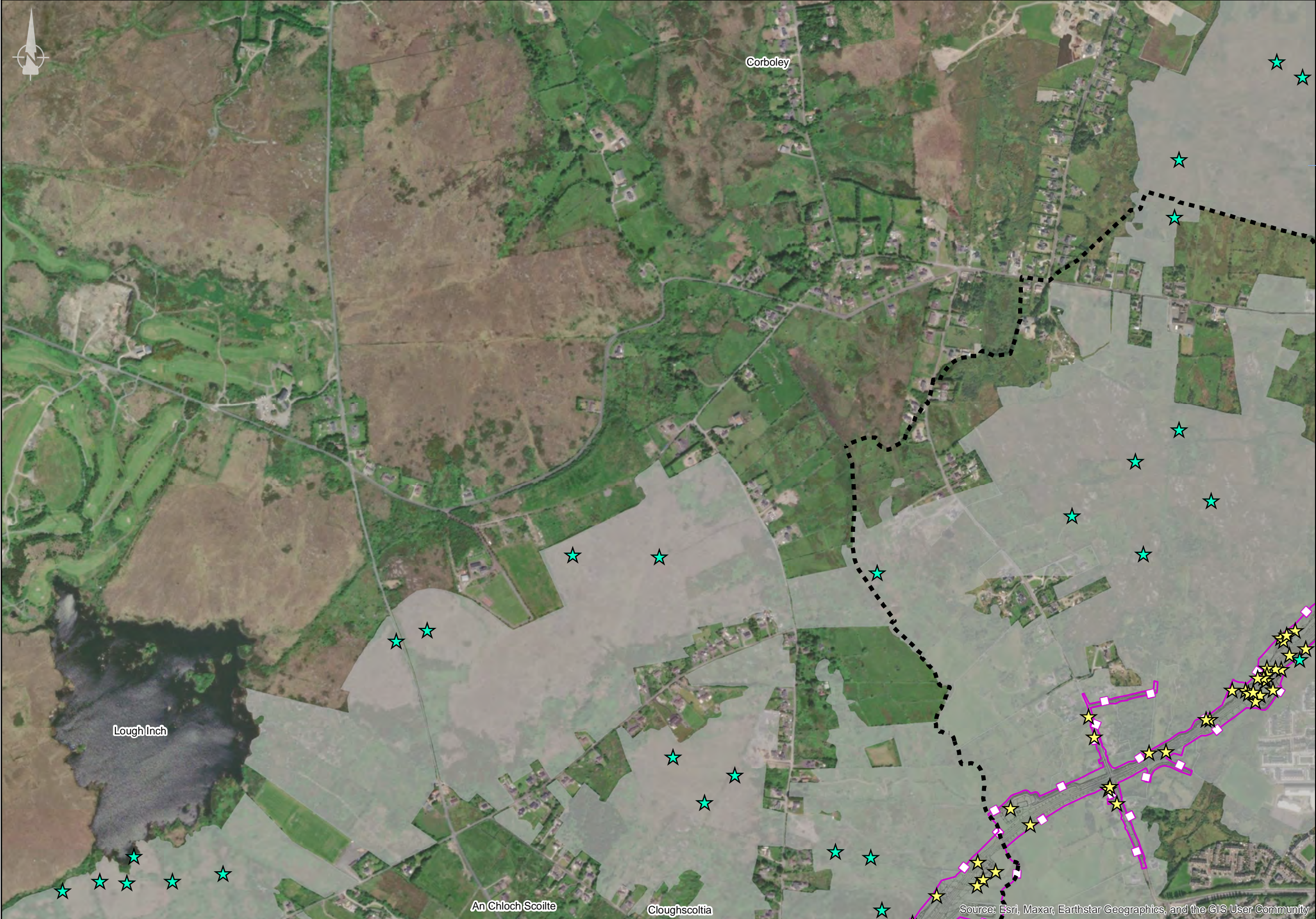
Drawing Title

Relevé Locations - Full Study Area
Sheet 1 of 9

Drawing Status

For Information

Job No	Drawing No	Issue
233985	Figure 2.2.01	11



FOR INFORMATION

Legend

City Boundary

Assessment Boundary

Proposed N6 GCRR

Lough Corrib SAC

Habitat Survey Area (2014 -2018)

Relevé Location - (2014 -2018)

Relevé Locations 2019

© National Mapping Division of Taitte Éireann .
All rights reserved. Licence number CYAL50333446

Source: Esri, Maxar, Earthstar Geographics, and the GIS User Community

Clients

An Roinn Iompair
Department of Transport

Tionscadal Éireann
Project Ireland
2040

N6
Galway City
Transport Project

Comhairle Chontae na Gaillimhe
Galway County Council

TII
Transport Infrastructure Ireland

Key Plan

Sheet 1

Sheet 2

Sheet 3

Sheet 4

Sheet 5

Sheet 6

Sheet 7

Sheet 8

Sheet 9

Consultant

ARUP

Corporate House
City East Business Park
Ballybrit, Galway, Ireland

Tel +353 (0)91 460675
www.N6GalwayCity.ie
www.arup.ie

Job Title

N6 Galway City Ring Road

Scale: 1: 10000 @ A3

Date: February 2025

I1	28/02/2025	AG	MH	EMC
Issue	Date	By	Chkd	Appd

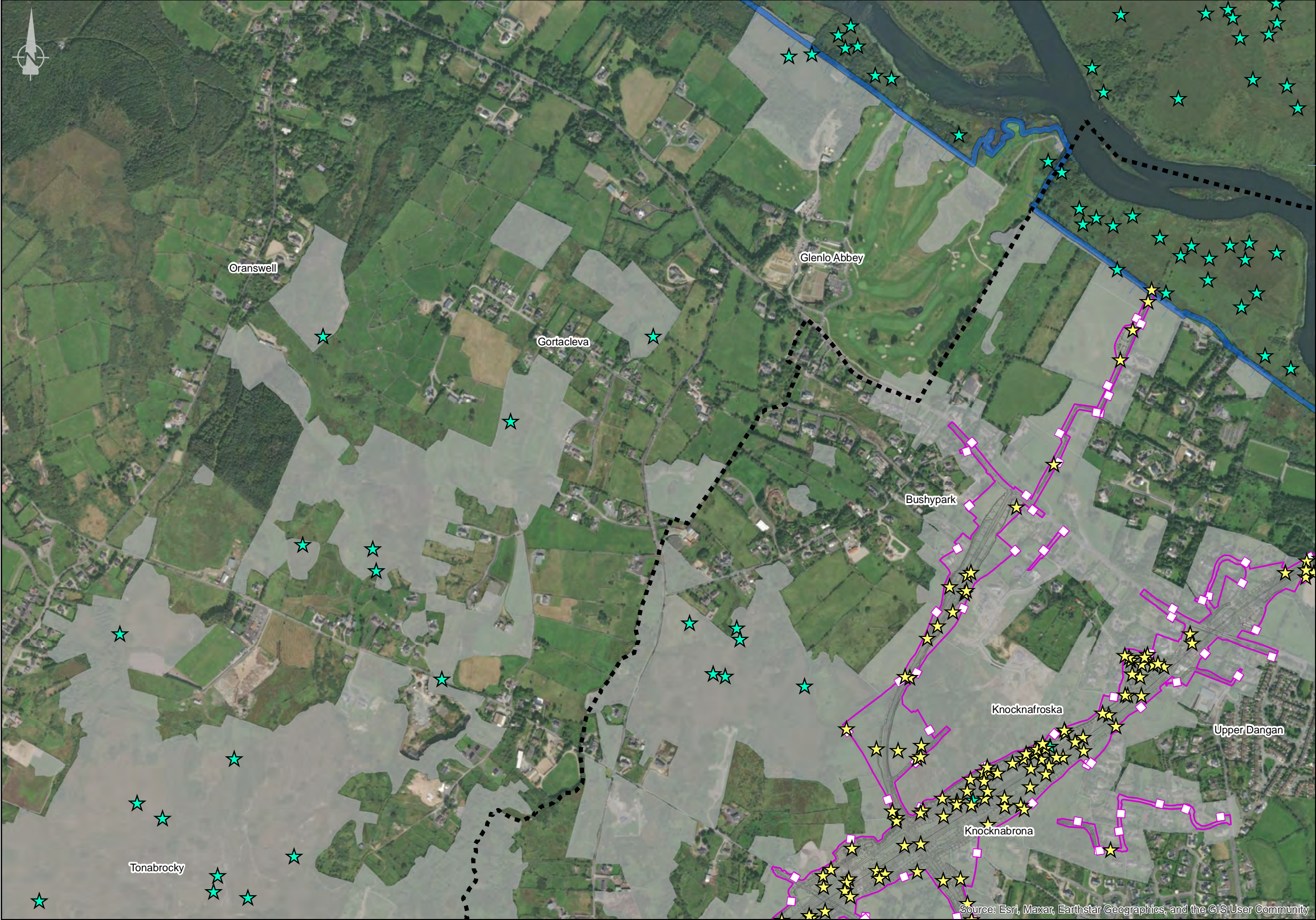
Drawing Title

Relevé Locations - Full Study Area
Sheet 2 of 9

Drawing Status

For Information

Job No	Drawing No	Issue
233985	Figure 2.2.02	11



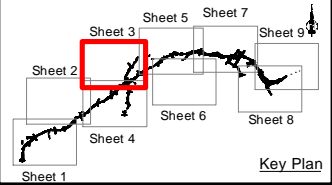
FOR INFORMATION

Legend

- City Boundary
- Assessment Boundary
- Proposed N6 GCRR
- Lough Corrib SAC
- Habitat Survey Area (2014 -2018)
- Relevé Location - (2014 -2018)
- Relevé Locations 2019

© National Mapping Division of Taitte Éireann .
All rights reserved. Licence number CYAL50333446

Clients



Consultant

Corporate House
City East Business Park
Ballybrit, Galway, Ireland

Tel +353 (0)91 460675
www.N6GalwayCity.ie
www.arup.ie

Job Title

N6 Galway City Ring Road

Scale: 1: 10000 @ A3

Date: February 2025

I1	28/02/2025	AG	MH	EMC
Issue	Date	By	Chkd	Appd

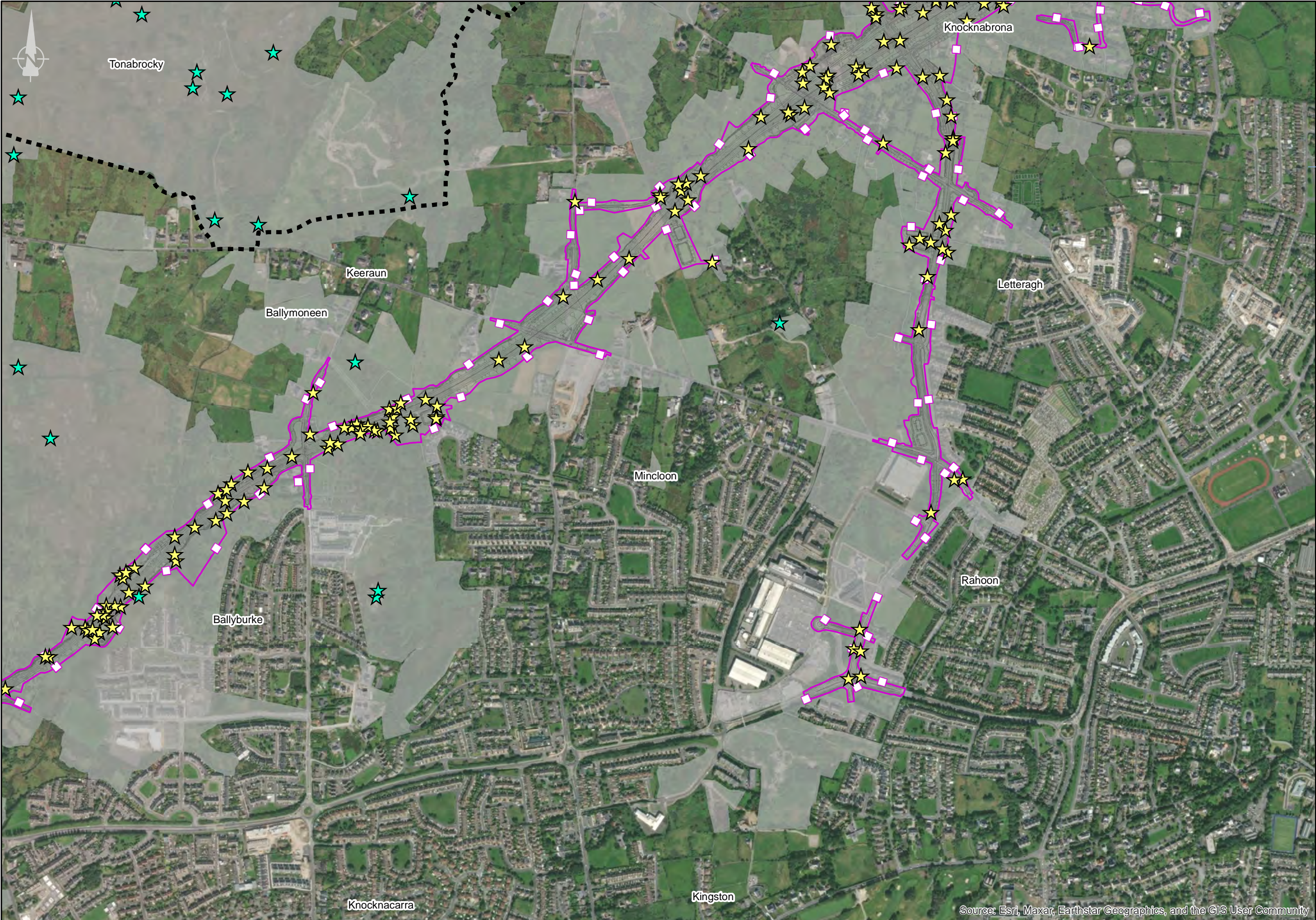
Drawing Title

Relevé Locations - Full Study Area
Sheet 3 of 9

Drawing Status

For Information

Job No	Drawing No	Issue
233985	Figure 2.2.03	11



FOR INFORMATION

Legend

- City Boundary
- Assessment Boundary
- Proposed N6 GCRR
- Lough Corrib SAC
- Habitat Survey Area (2014 -2018)
- Relevé Location - (2014 -2018)
- Relevé Locations 2019

Source: Esri, Maxar, Earthstar Geographics, and the GIS User Community

© National Mapping Division of Taitte Éireann .
All rights reserved. Licence number CYAL50333446

Clients



An Roinn Iompair
Department of Transport



Tionscail Éireann
Project Ireland
2040



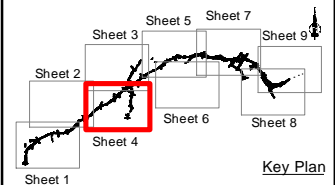
N6
Galway City
Transport Project



Comhairle Chontae na Gaillimhe
Galway County Council



TII
Transport Infrastructure
Institute



Consultant



Corporate House
City East Business Park
Ballybrit, Galway, Ireland

Tel +353 (0)91 460675
www.N6GalwayCity.ie
www.arup.ie

Job Title

N6 Galway City Ring Road

Scale: 1: 10000 @ A3

Date: February 2025

I1	28/02/2025	AG	MH	EMC
Issue	Date	By	Chkd	Appd

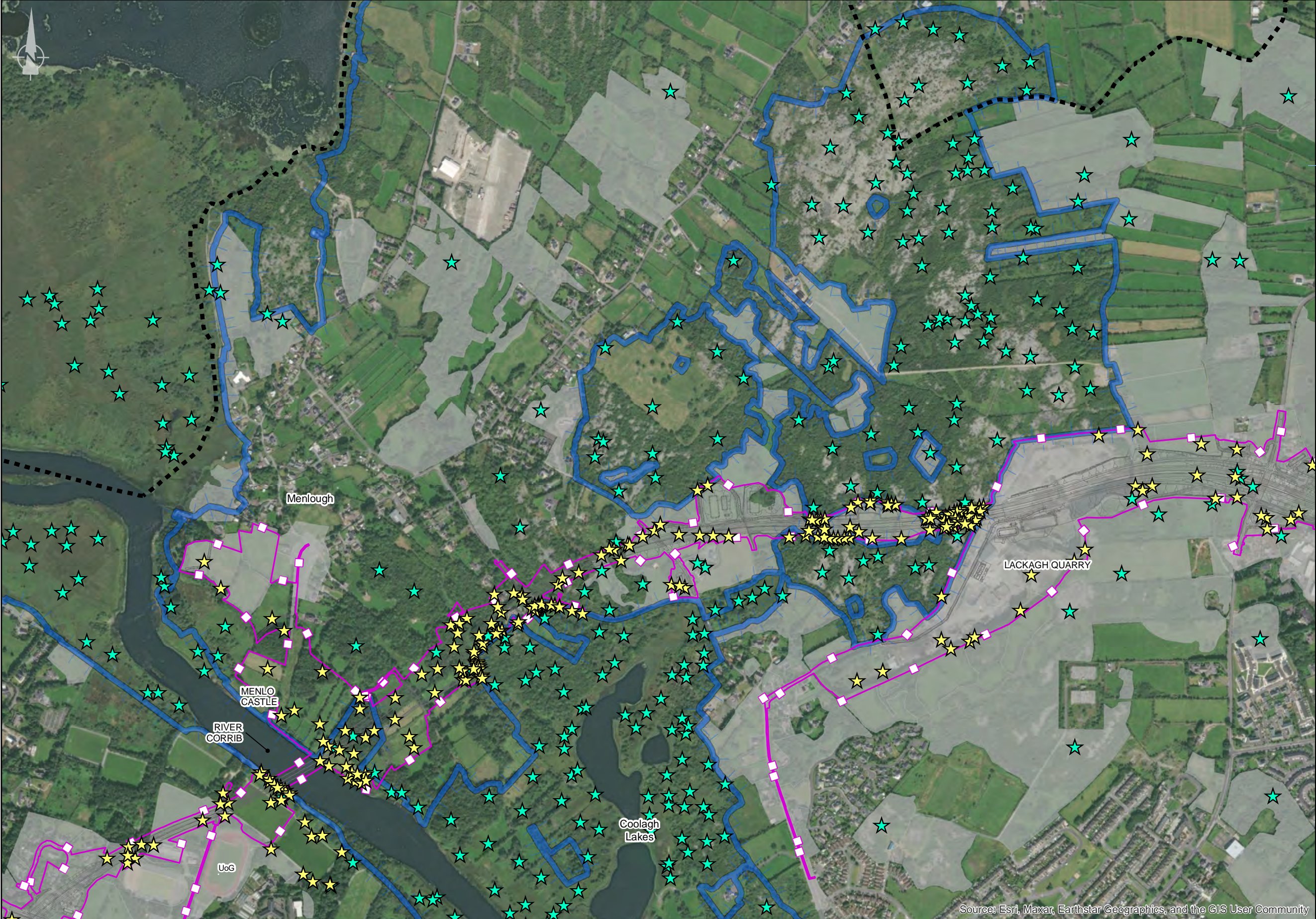
Drawing Title

Relevé Locations - Full Study Area
Sheet 4 of 9

Drawing Status

For Information

Job No	Drawing No	Issue
233985	Figure 2.2.04	11



FOR INFORMATION

Legend

City Boundary

Assessment Boundary

Proposed N6 GCRR

Lough Corrib SAC

Habitat Survey Area (2014 -2018)

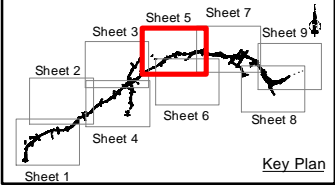
Relevé Location - (2014 -2018)

Relevé Locations 2019

Source: Esri, Maxar, Earthstar Geographics, and the GIS User Community

© National Mapping Division of Taitte Éireann .
All rights reserved. Licence number CYAL50333446

Clients



Consultant

Corporate House
City East Business Park
Ballybrit, Galway, Ireland

Tel +353 (0)91 460675
www.N6GalwayCity.ie
www.arup.ie

Job Title

N6 Galway City Ring Road

Scale: 1: 10000 @A3

Date: February 2025

I1	28/02/2025	AG	MH	EMC
Issue	Date	By	Chkd	Appd

Drawing Title

Relevé Locations - Full Study Area
Sheet 5 of 9

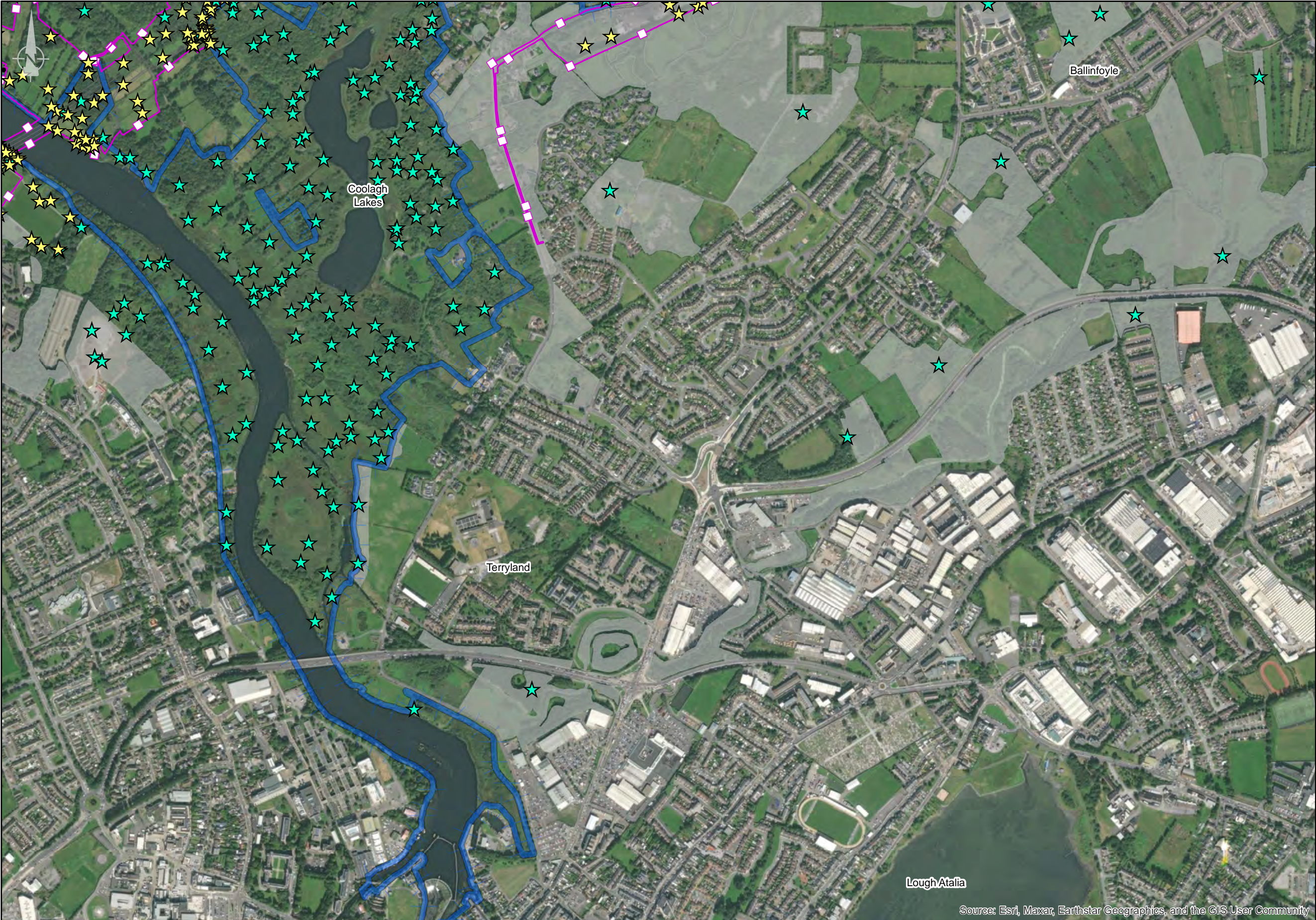
Drawing Status

For Information

Job No
233985

Drawing No
Figure 2.2.05

Issue
11



FOR INFORMATION

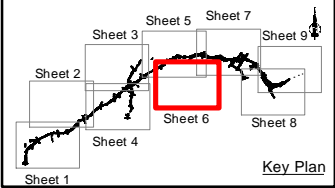
Legend

- City Boundary
- Assessment Boundary
- Proposed N6 GCRR
- Lough Corrib SAC
- Habitat Survey Area (2014 -2018)
- Relevé Location - (2014 -2018)
- Relevé Locations 2019

Source: Esri, Maxar, Earthstar Geographics, and the GIS User Community

© National Mapping Division of Taitte Éireann .
All rights reserved. Licence number CYAL50333446

Clients



Consultant

Corporate House
City East Business Park
Ballybrit, Galway, Ireland

Tel +353 (0)91 460675
www.N6GalwayCity.ie
www.arup.ie

Job Title

N6 Galway City Ring Road

Scale: 1: 10000 @ A3

Date: February 2025

I1	28/02/2025	AG	MH	EMC
Issue	Date	By	Chkd	Appd

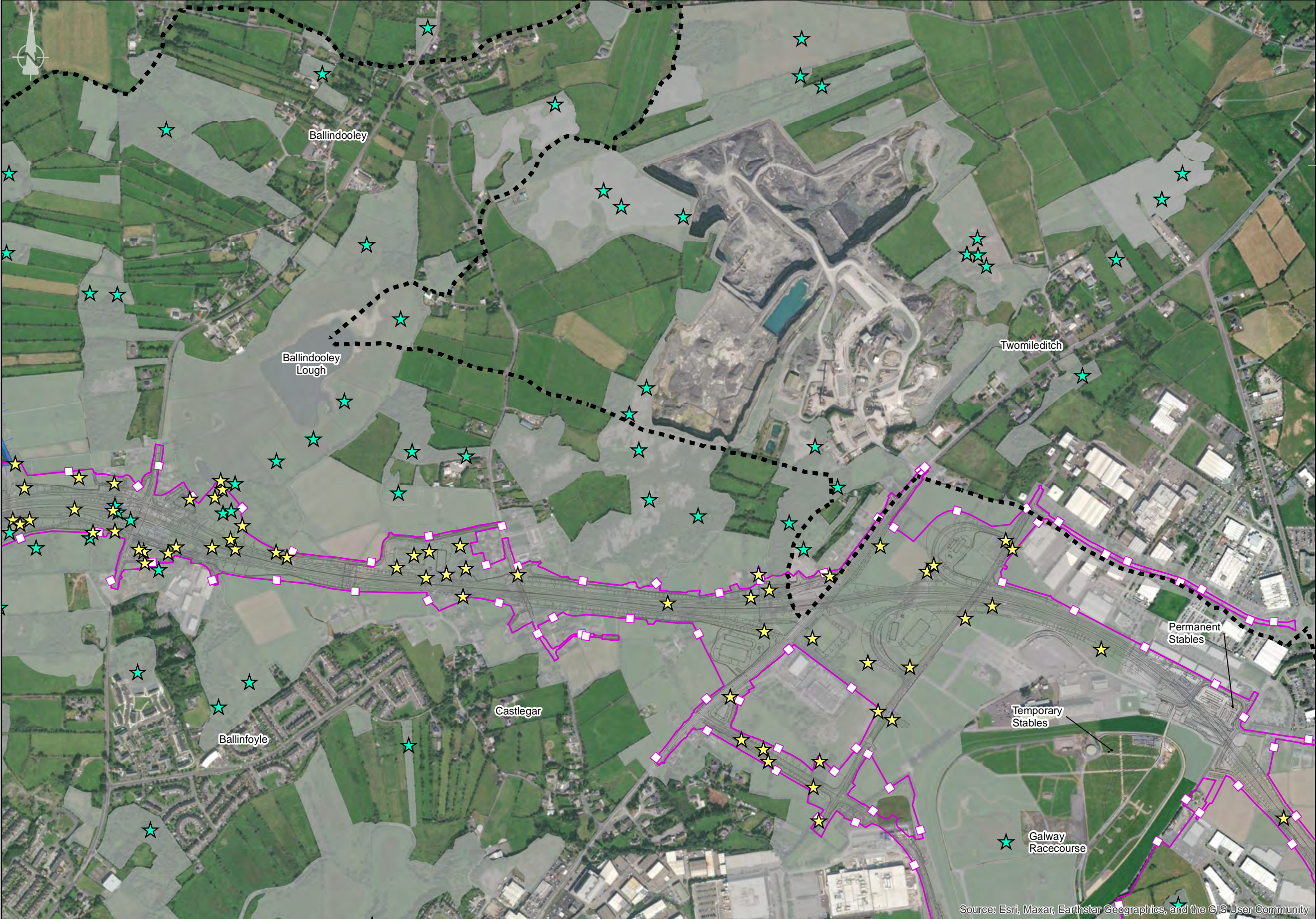
Drawing Title

Relevé Locations - Full Study Area
Sheet 6 of 9

Drawing Status

For Information

Job No	Drawing No	Issue
233985	Figure 2.2.06	11



FOR INFORMATION

Legend

City Boundary

Assessment Boundary

Proposed N6 GCRR

Lough Corrib SAC

Habitat Survey Area (2014 -2018)

Relevé Location - (2014 -2018)

Relevé Locations 2019

Source: Esri, Maxar, Earthstar Geographics, and the GIS User Community

© National Mapping Division of Taitte Éireann . All rights reserved. Licence number CYAL50333446

Clients



An Roinn Iompair
Department of Transport



Tionscadal Éireann
Project Ireland
2040



N6
Galway City
Transport Project



Comhairle Chontae na Galillimhe
Galway County Council



TIIV
Galway Transport Vision

Consultant

ARUP

Corporate House
City East Business Park
Ballybrit, Galway, Ireland

Tel +353 (0)91 460675
www.N6GalwayCity.ie
www.arup.ie

Job Title

N6 Galway City Ring Road

Scale: 1: 10000 @ A3

Date: February 2025

I1	28/02/2025	AG	MH	EMC
Issue	Date	By	Chkd	Appd

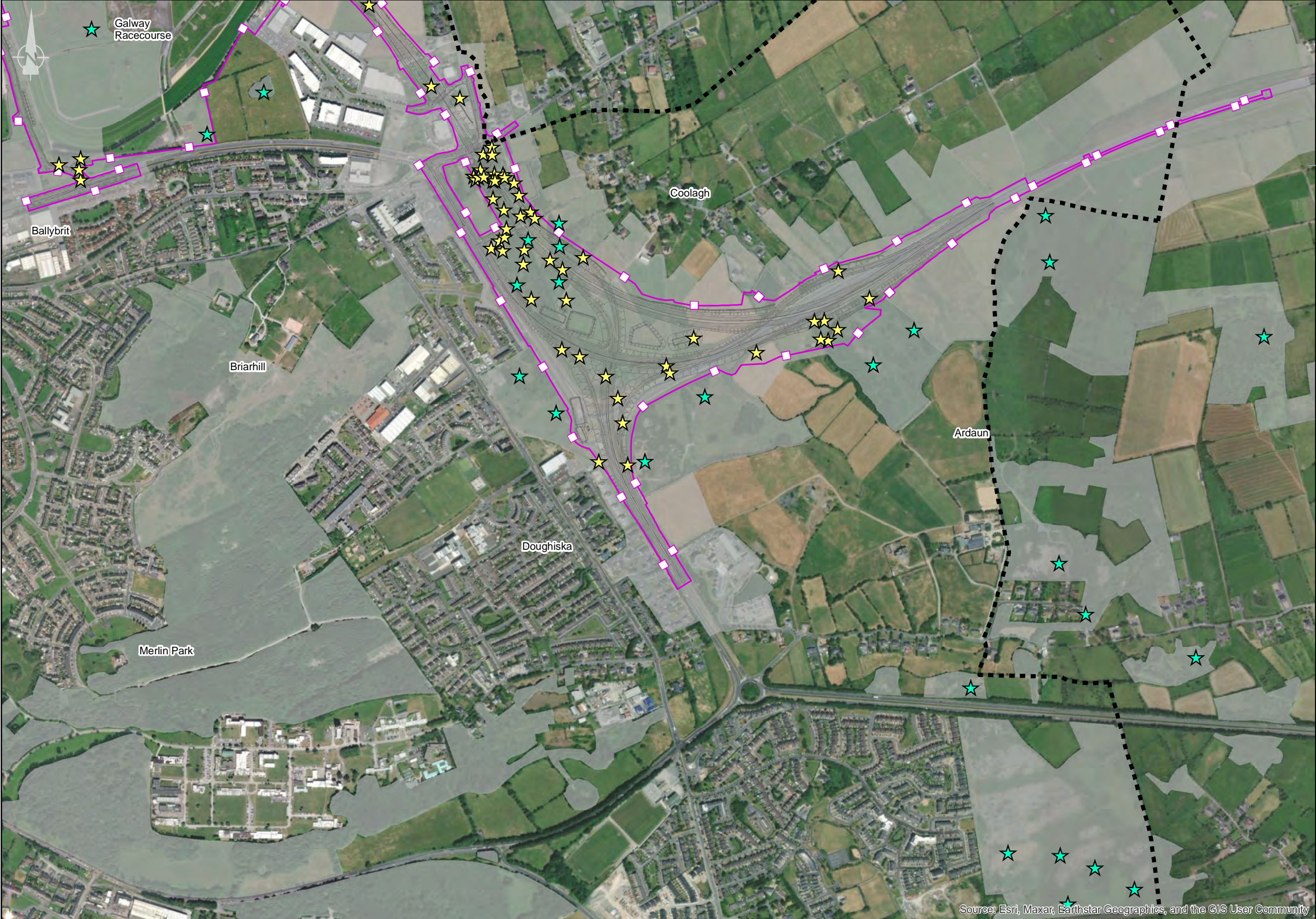
Drawing Title

Relevé Locations - Full Study Area
Sheet 7 of 9

Drawing Status

For Information

Job No	Drawing No	Issue
233985	Figure 2.2.07	11



FOR INFORMATION

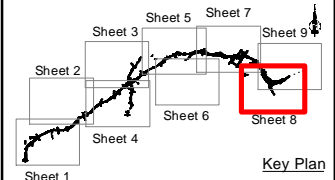
Legend

- City Boundary
- Assessment Boundary
- Proposed N6 GCRR
- Lough Corrib SAC
- Habitat Survey Area (2014 -2018)
- Relevé Location - (2014 -2018)
- Relevé Locations 2019

Source: Esri, Maxar, Earthstar Geographics, and the GIS User Community

© National Mapping Division of Taitte Éireann . All rights reserved. Licence number CYAL50333446

Clients



Consultant

Corporate House
City East Business Park
Ballybrit, Galway, Ireland

Tel +353 (0)91 460675
www.N6GalwayCity.ie
www.arup.ie

Job Title

N6 Galway City Ring Road

Scale: 1: 10000 @ A3

Date: February 2025

I1	28/02/2025	AG	MH	EMC
Issue	Date	By	Chkd	Appd

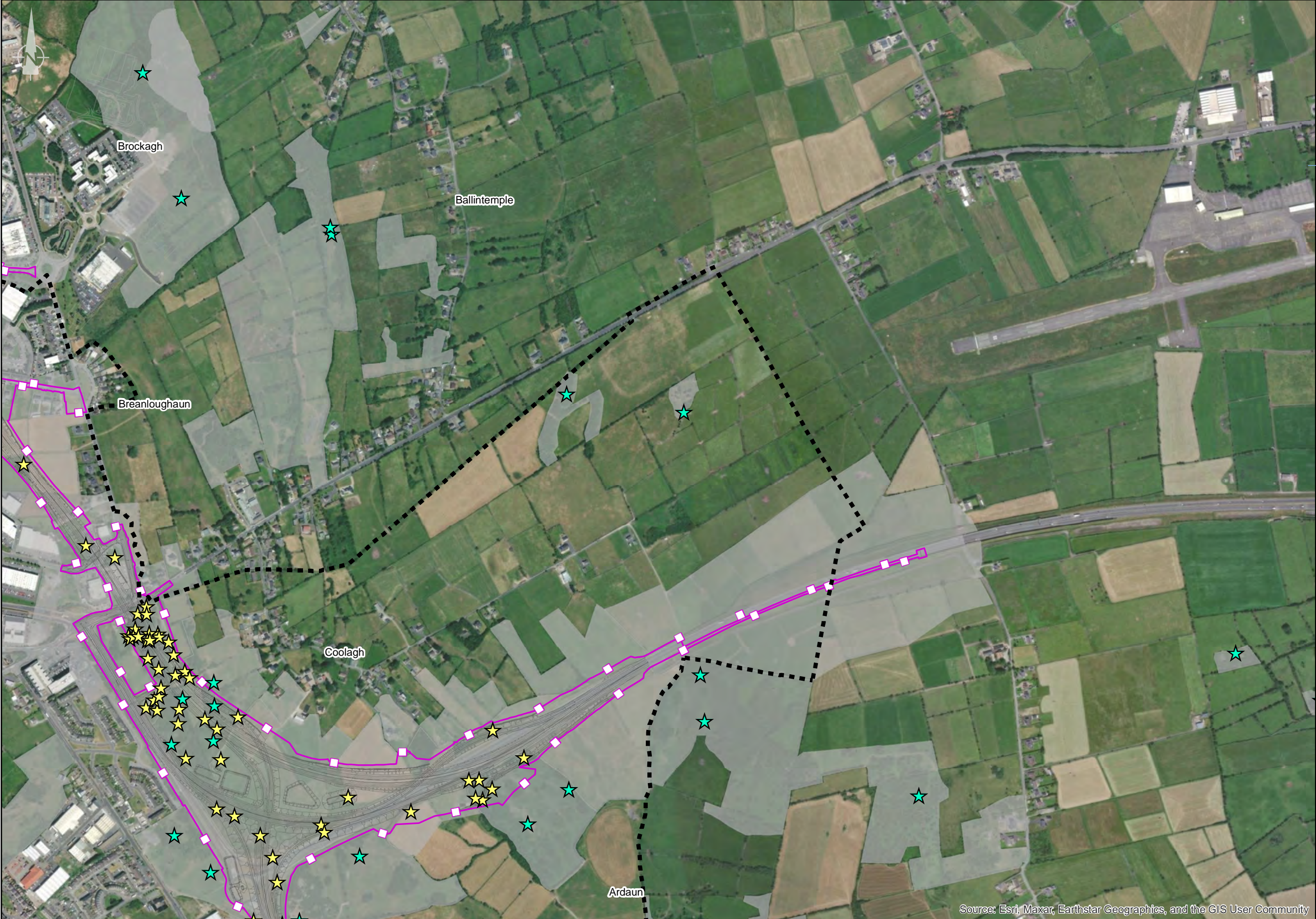
Drawing Title

Relevé Locations - Full Study Area
Sheet 8 of 9

Drawing Status

For Information

Job No	Drawing No	Issue
233985	Figure 2.2.08	11



FOR INFORMATION

Legend

City Boundary

Assessment Boundary

Proposed N6 GCRR

Lough Corrib SAC

Habitat Survey Area (2014 -2018)

Relevé Location - (2014 -2018)

Relevé Locations 2019

Source: Esri, Maxar, Earthstar Geographics, and the GIS User Community

© National Mapping Division of Taitte Éireann .
All rights reserved. Licence number CYAL50333446

Clients

An Roinn Iompair
Department of Transport

Tionscadal Éireann
Project Ireland
2040

N6

Galway City
Transport Project

Comhairle Chontae na Gaillimhe
Galway County Council

TII

Galway Transport

Consultant

ARUP

Corporate House
City East Business Park
Ballybrit, Galway, Ireland

Tel +353 (0)91 460675
www.N6GalwayCity.ie
www.arup.ie

Job Title

N6 Galway City Ring Road

Scale: 1: 10000 @ A3

Date: February 2025

I1	28/02/2025	AG	MH	EMC
Issue	Date	By	Chkd	Appd

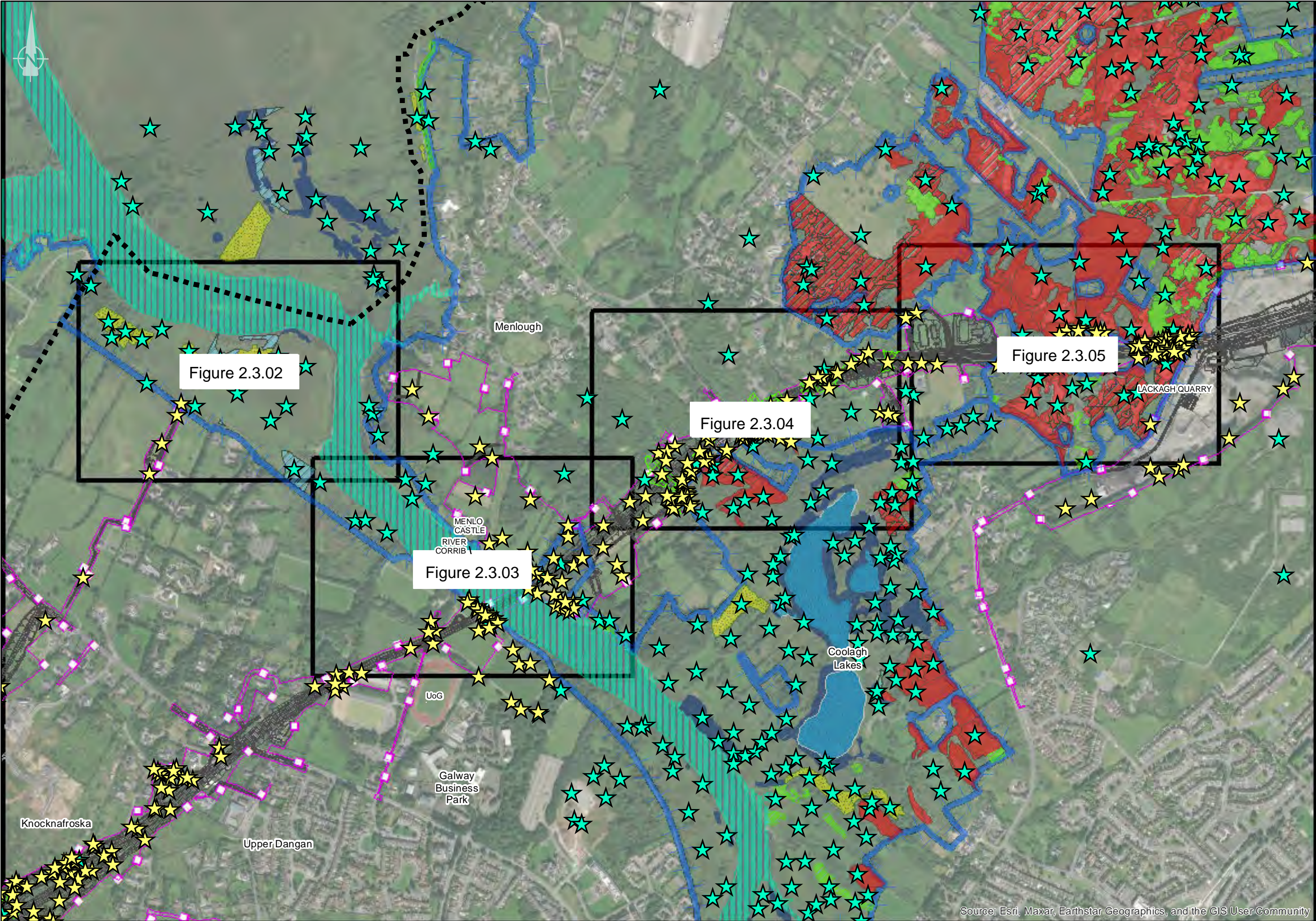
Drawing Title

Relevé Locations - Full Study Area
Sheet 9 of 9

Drawing Status

For Information

Job No	Drawing No	Issue
233985	Figure 2.2.09	11



FOR INFORMATION

Legend

City Boundary

Assessment Boundary

Proposed N6 GCRR

Lough Corrib SAC

Relevé Location - (2014 -2018)

Relevé Locations 2019

Relevé extents in overlap between the assessment boundary and Lough Corrib SAC

Annex I habitat areas within the proposed assessment boundary outside of Lough Corrib SAC

Qualifying Interest Habitats of Lough Corrib SAC

*8240 mosaic

3260

3140

*6210

6210

6410

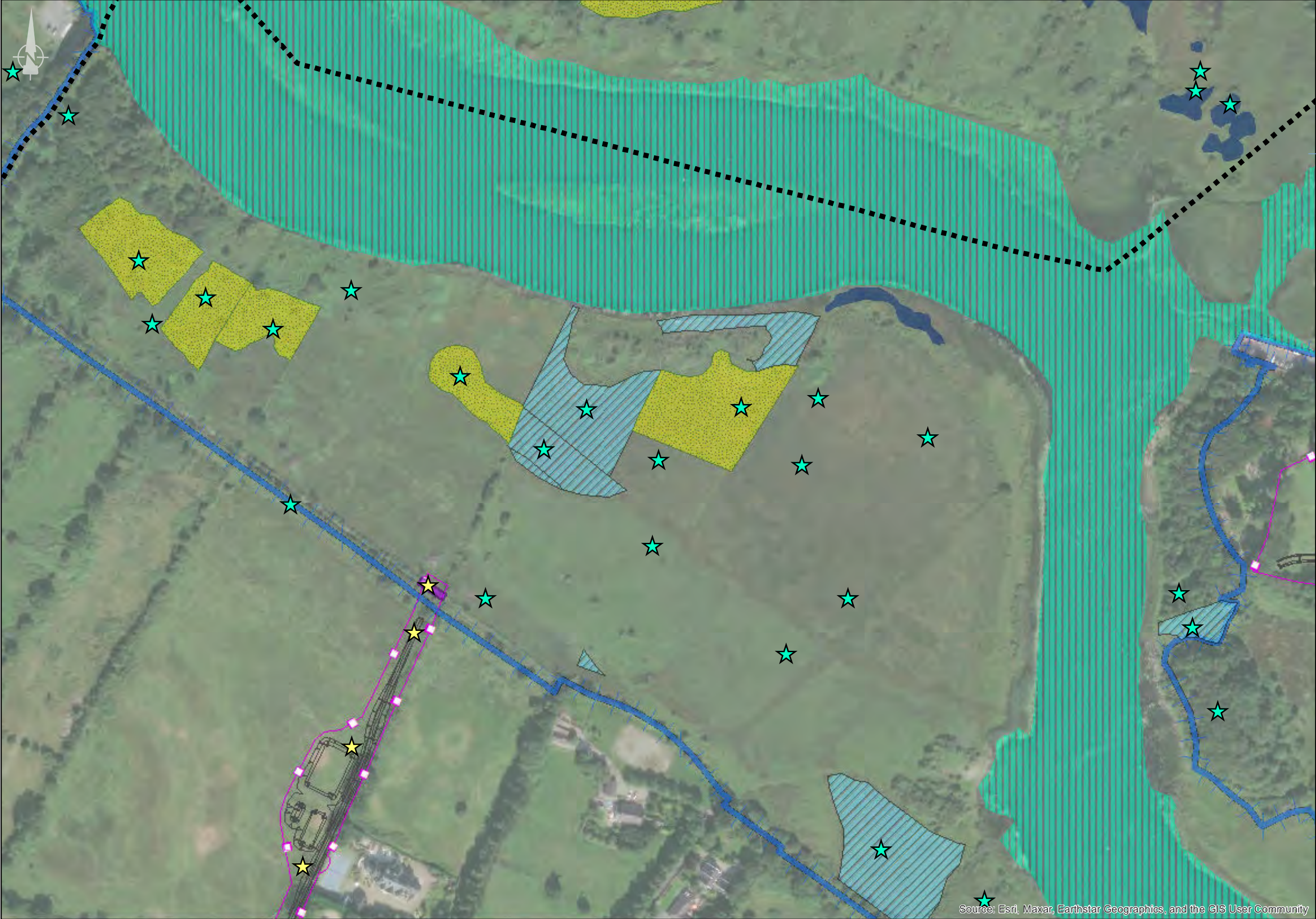
*7210

7230

*8240

Source: Esri, Maxar, Earthstar Geographics, and the GIS User Community

© National Mapping Division of Taithe Éireann. All rights reserved. Licence number CYAL50333446



FOR INFORMATION

Legend

City Boundary

Assessment Boundary

Proposed N6 GCRR

Lough Corrib SAC

Relevé Location - (2014 -2018)

Relevé Locations 2019

Relevé extents in overlap between the assessment boundary and Lough Corrib SAC

Qualifying Interest Habitats of Lough Corrib SAC

3260

6410


*7210

7230


Source: Esri, Maxar, Earthstar Geographics, and the GIS User Community

© National Mapping Division of Taithe Éireann. All rights reserved. Licence number CYAL50333446


Clients




An Roinn Iompair
Department of Transport




Transport Infrastructure Ireland
2040



N6
Galway City
Transport Project



Comhairle Chontae na Gaillimhe
Galway County Council



TIIV
Transport Infrastructure Ireland

Consultant

ARUP

Corporate House
City East Business Park
Ballybrit, Galway, Ireland

Tel +353 (0)91 460675
www.N6GalwayCity.ie
www.arup.ie

Job Title

N6 Galway City Ring Road

Scale: 1: 2500 @ A3

Date: February 2025

I1	28/02/2025	AG	MH	EMC
Issue	Date	By	Chkd	Appd

Drawing Title

Relevé Locations within Lough Corrib SAC
Sheet 2 of 5

Drawing Status

For Information

Job No

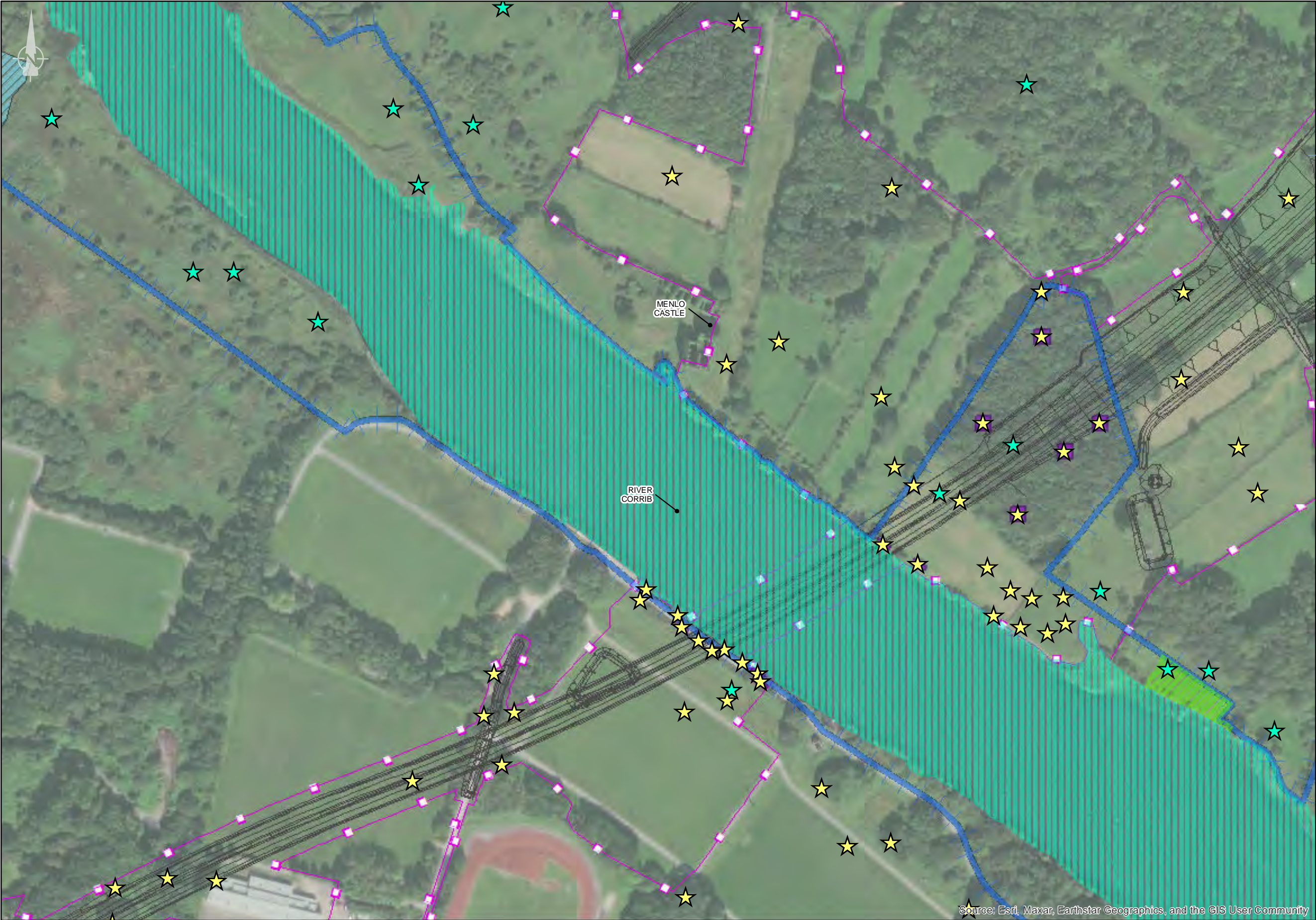
233985

Drawing No

Figure 2.3.02

Issue

11



FOR INFORMATION

Legend

- City Boundary
- Assessment Boundary
- Proposed N6 GCRR
- Lough Corrib SAC
- Relevé Location - (2014 -2018)
- Relevé Locations 2019
- Relevé extents in overlap between the assessment boundary and Lough Corrib SAC

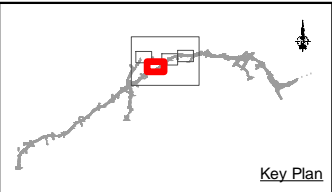
Qualifying Interest Habitats of Lough Corrib SAC

- 3260
- 6210
- 7230

Source: Esri, Maxar, Earthstar Geographics, and the GIS User Community

© National Mapping Division of Taite Éireann. All rights reserved. Licence number CYAL50333446

Clients



Consultant

Corporate House
City East Business Park
Ballybrit, Galway, Ireland

Tel +353 (0)91 460675
www.N6GalwayCity.ie
www.arup.ie

Job Title

N6 Galway City Ring Road

Scale: 1: 2500 @ A3

Date: February 2025

I1	28/02/2025	AG	MH	EMC
Issue	Date	By	Chkd	Appd

Drawing Title

Relevé Locations within Lough Corrib SAC
Sheet 3 of 5

Drawing Status

For Information

Job No

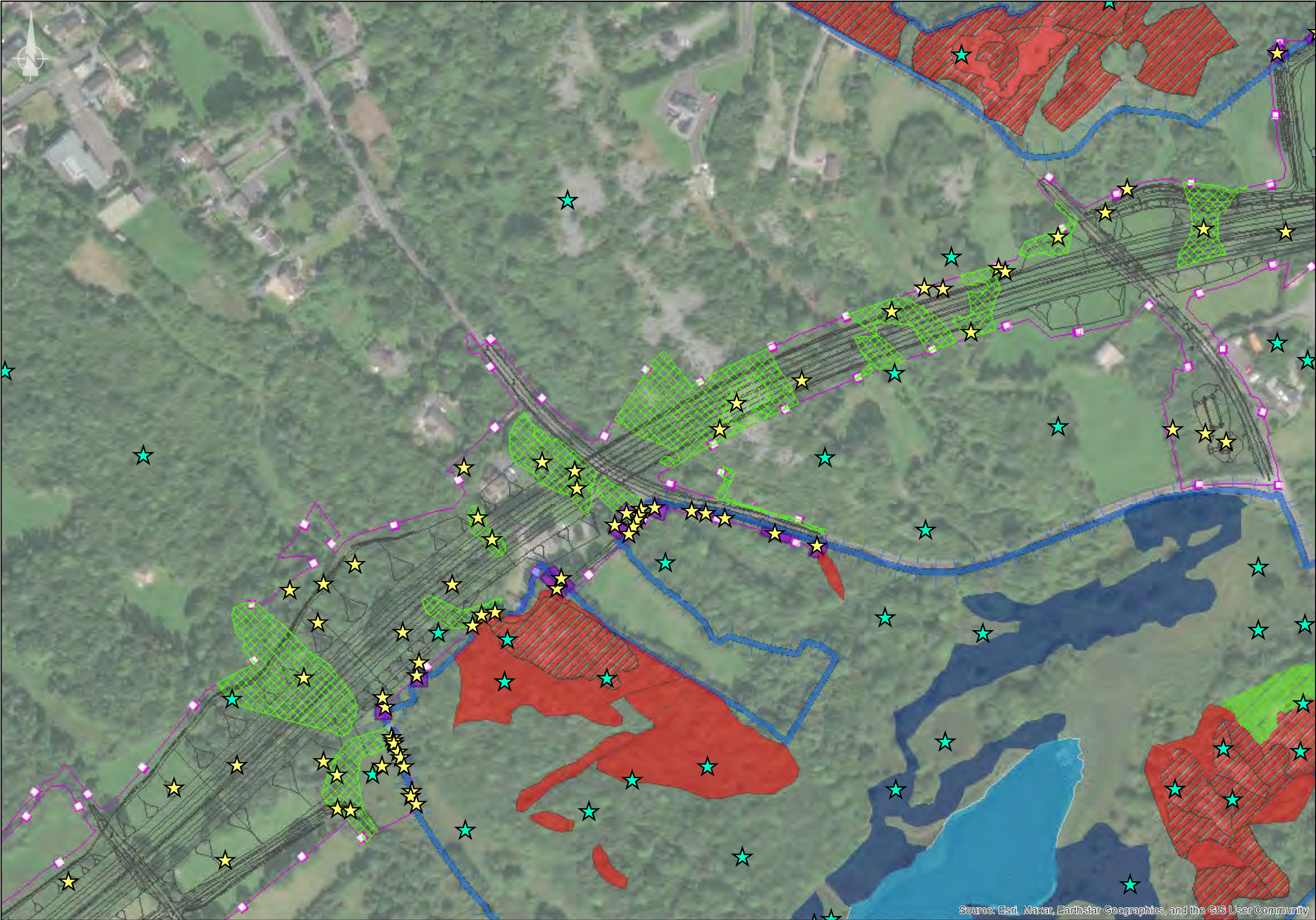
233985

Drawing No

Figure 2.3.03

Issue

11



FOR INFORMATION

Legend

■ ■ ■

City Boundary

□

Assessment Boundary

Proposed N6 GCRR

Lough Corrib SAC

Relevé Location - (2014 -2018)

Relevé Locations 2019

Relevé extents in overlap between the assessment boundary and Lough Corrib SAC

Annex I habitat areas within the proposed assessment boundary outside of Lough Corrib SAC

Qualifying Interest Habitats of Lough Corrib SAC

*8240 mosaic

3140

6210

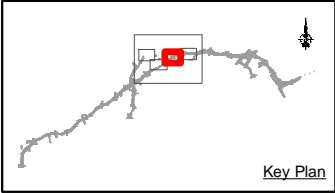
*7210

*8240

Source: Esri, Maxar, Earthstar Geographics, and the GIS User Community

© National Mapping Division of Taithe Éireann. All rights reserved. Licence number CYAL50333446

Clients



Consultant

Corporate House
City East Business Park
Ballybrit, Galway, Ireland
Tel +353 (0)91 460675
www.N6GalwayCity.ie
www.arup.ie

Job Title

N6 Galway City Ring Road

Scale: 1: 2500 @A3

Date: February 2025

I1	28/02/2025	AG	MH	EMC
Issue	Date	By	Chkd	Appd

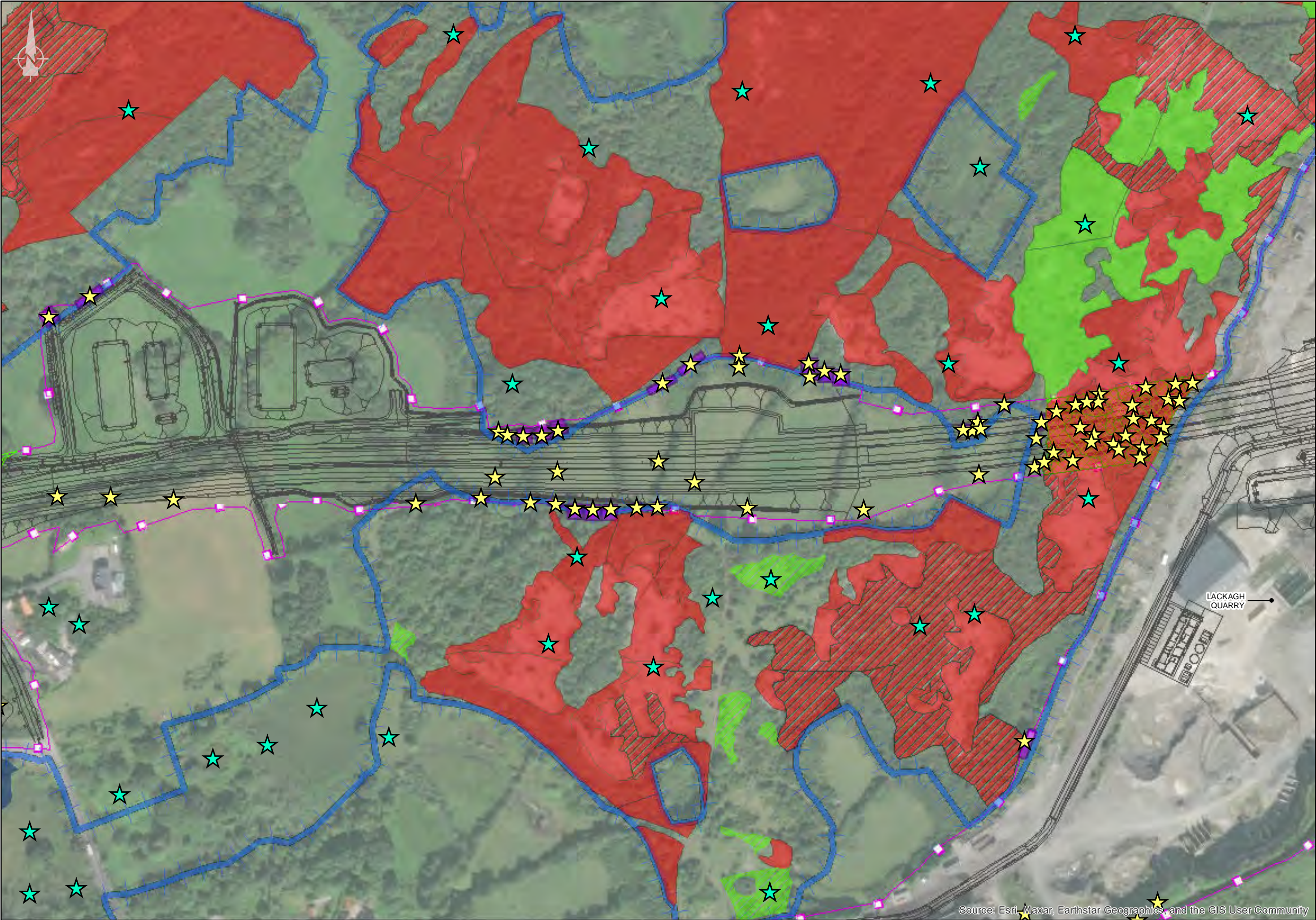
Drawing Title

Relevé Locations within Lough Corrib SAC
Sheet 4 of 5

Drawing Status

For Information

Job No	Drawing No	Issue
233985	Figure 2.3.04	11



FOR INFORMATION

Legend

- City Boundary
- Assessment Boundary
- Proposed N6 GCRR
- Lough Corrib SAC
- Relevé Location - (2014 -2018)
- Relevé Locations 2019
- Relevé extents in overlap between the assessment boundary and Lough Corrib SAC
- Annex I habitat areas within the proposed assessment boundary outside of Lough Corrib SAC

Qualifying Interest Habitats of Lough Corrib SAC

- *8240 mosaic
- *6210
- 6210
- *7210
- *8240

Source: Esri, Maxar, Earthstar Geographics, and the GIS User Community

© National Mapping Division of Taite Éireann. All rights reserved. Licence number CYAL50333446

Clients

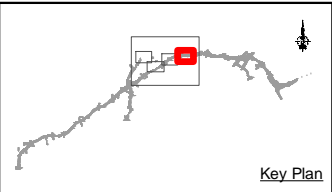
An Roinn Iompair
Department of Transport

National Road
Project Ireland
2040

N6
Galway City
Transport Project

Comhairle Chontae na Gaillimhe
Galway County Council

TII



Consultant

ARUP

Corporate House
City East Business Park
Ballybrit, Galway, Ireland

Tel +353 (0)91 460675
www.N6GalwayCity.ie
www.arup.ie

Job Title

N6 Galway City Ring Road

Scale: 1: 2500 @ A3

Date: February 2025

Drawing Title

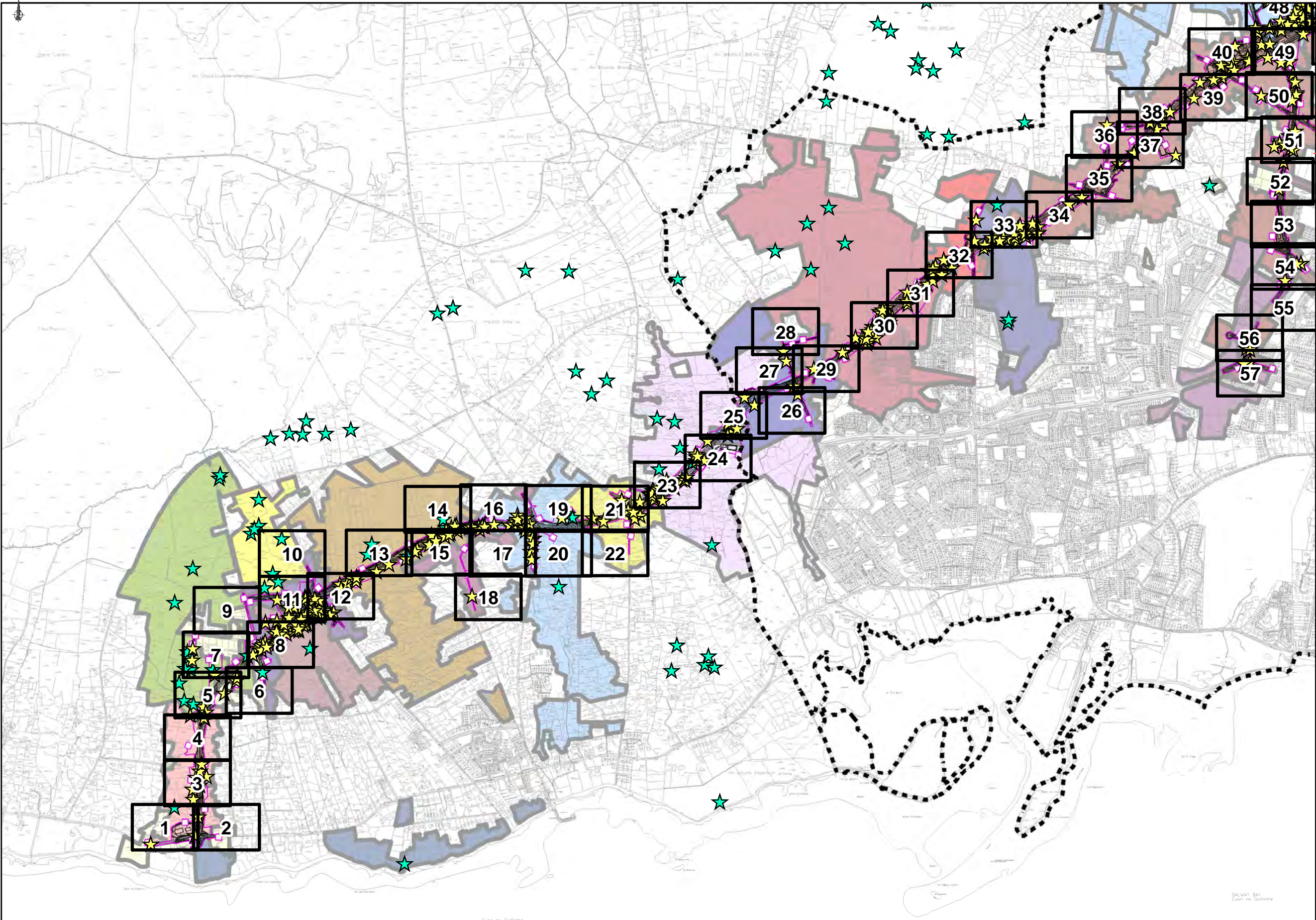
Relevé Locations within Lough Corrib SAC
Sheet 5 of 5

Drawing Status

For Information

Issue	Date	By	Chkd	Appd
I1	28/02/2025	AG	MH	EMC

Job No	Drawing No	Issue
233985	Figure 2.3.05	11



FOR INFORMATION

Legend

- City Boundary
- Assessment Boundary
- Proposed N6 GCRR
- Lough Corrib Special Area of Conservation
- Relevé Location - (2014 -2018)
- Relevé Locations 2019

Habitat Survey Areas

- Ann Gibbons Road (L13215)
- Ballard West to Ballard East
- Ballymoneen Road
- Cappagh
- EC03
- EC05
- EC09
- EC11
- EC12
- EC13
- EC14
- EC18
- EC20
- EC21
- EC23
- EC25
- EC63
- Keeraun BPithran to Knocknafroska and the N59 Link Road
- R336 to the Forai Maola Road
- The Forai Maola Road to Troscaigh Thiar

© National Mapping Division of Taitte Éireann .
All rights reserved. Licence number CYAL50333446

2.4.1.1 2.4.1.2 2.4.1.3

Key Plan

Consultant

Corporate House
City East Business Park
Ballybrit, Galway, Ireland

Tel +353 (0)91 460675
www.N6GalwayCity.ie
www.arup.ie

Job Title

N6 Galway City Ring Road

Scale: 1: 20000 @ A3

Date: February 2025

I1	28/02/2025	AG	EC	MH
Issue	Date	By	Chkd	Appd

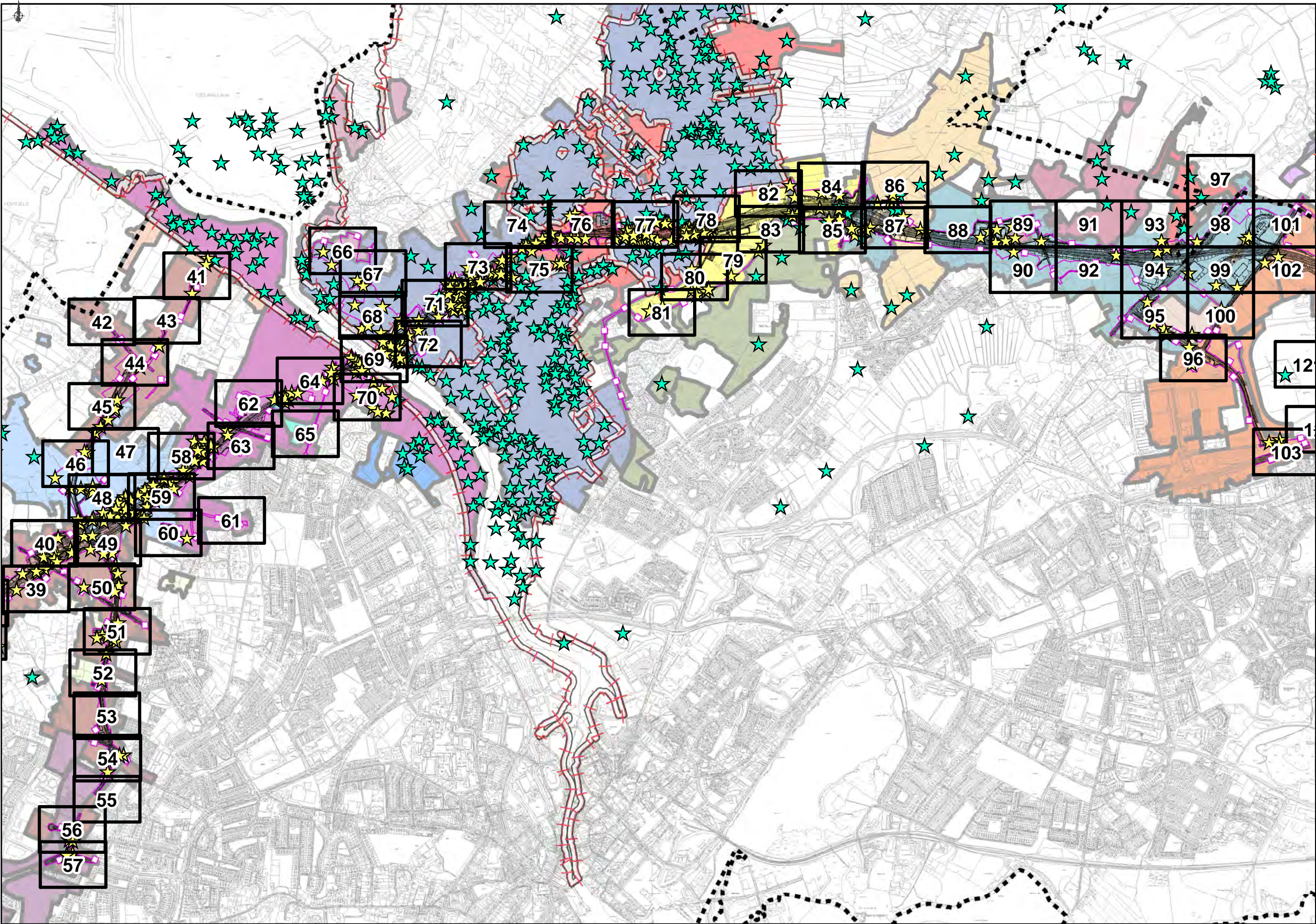
Drawing Title

Relevé Locations in Habitat Survey Areas which overlaps with Assessment Boundary Overview Sheet 1 of 3

Drawing Status

For Information

Job No	Drawing No	Issue
233985	Figure 2.4.1.1	11



FOR INFORMATION

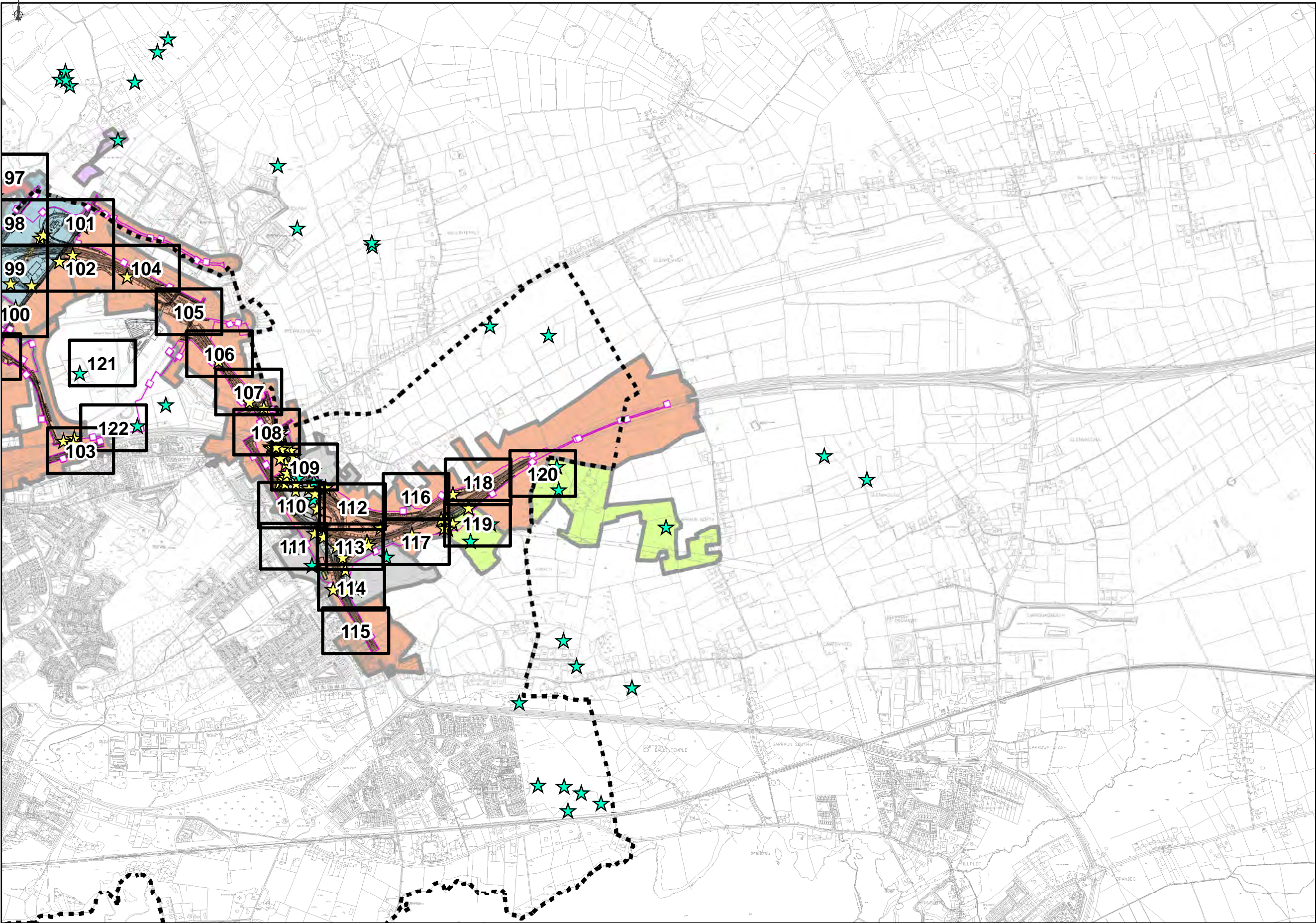
Legend

- City Boundary
- Assessment Boundary
- Proposed N6 GCRR
- Lough Corrib Special Area of Conservation
- Relevé Location - (2014 -2018)
- Relevé Locations 2019

Habitat Survey Areas

- Ballindooley to Parkmore Industrial Estate/Galway Racecourse
- EC23
- EC25
- EC29
- EC30
- EC31
- EC33
- EC36
- EC37
- EC39
- EC42
- EC44
- EC47
- EC48
- EC49
- EC63
- Galway Racecourse to Ardaun
- Keeraun BPithran to Knocknafroska and the N59 Link Road
- Lackagh Quarry to the N84 Headford Road
- River Corrib to Lackagh Quarry and Surrounding areas (including Lough Corrib cSAC)
- Upper Dangan/NUIG

© National Mapping Division of Taitte Éireann .
All rights reserved. Licence number CYAL50333446



FOR INFORMATION

Legend

- City Boundary
- Assessment Boundary
- Proposed N6 GCRR
- Lough Corrib Special Area of Conservation
- Relevé Location - (2014 -2018)
- Relevé Locations 2019

Habitat Survey Areas

- Ballindooley to Parkmore Industrial Estate/Galway Racecourse
- EC44
- EC47
- EC48
- EC49
- EC56
- EC57
- Galway Racecourse to Ardaun

© National Mapping Division of Taitte Éireann .
All rights reserved. Licence number CYAL50333446

Clients

An Roinn Iompair
Department of Transport

Tionscadal Éireann
Project Ireland
2040

Galway City
Transport Project

Comhairle Chontae na Gaillimhe
Galway County Council

TIIV

2.4.1.1 2.4.1.2 2.4.1.3

Key Plan

Consultant

ARUP

Corporate House
City East Business Park
Ballybrit, Galway, Ireland

Tel +353 (0)91 460675
www.N6GalwayCity.ie
www.arup.ie

Job Title

N6 Galway City Ring Road

Scale: 1: 20000 @ A3

Date: February 2025

I1	28/02/2025	AG	EC	MH
Issue	Date	By	Chkd	Appd

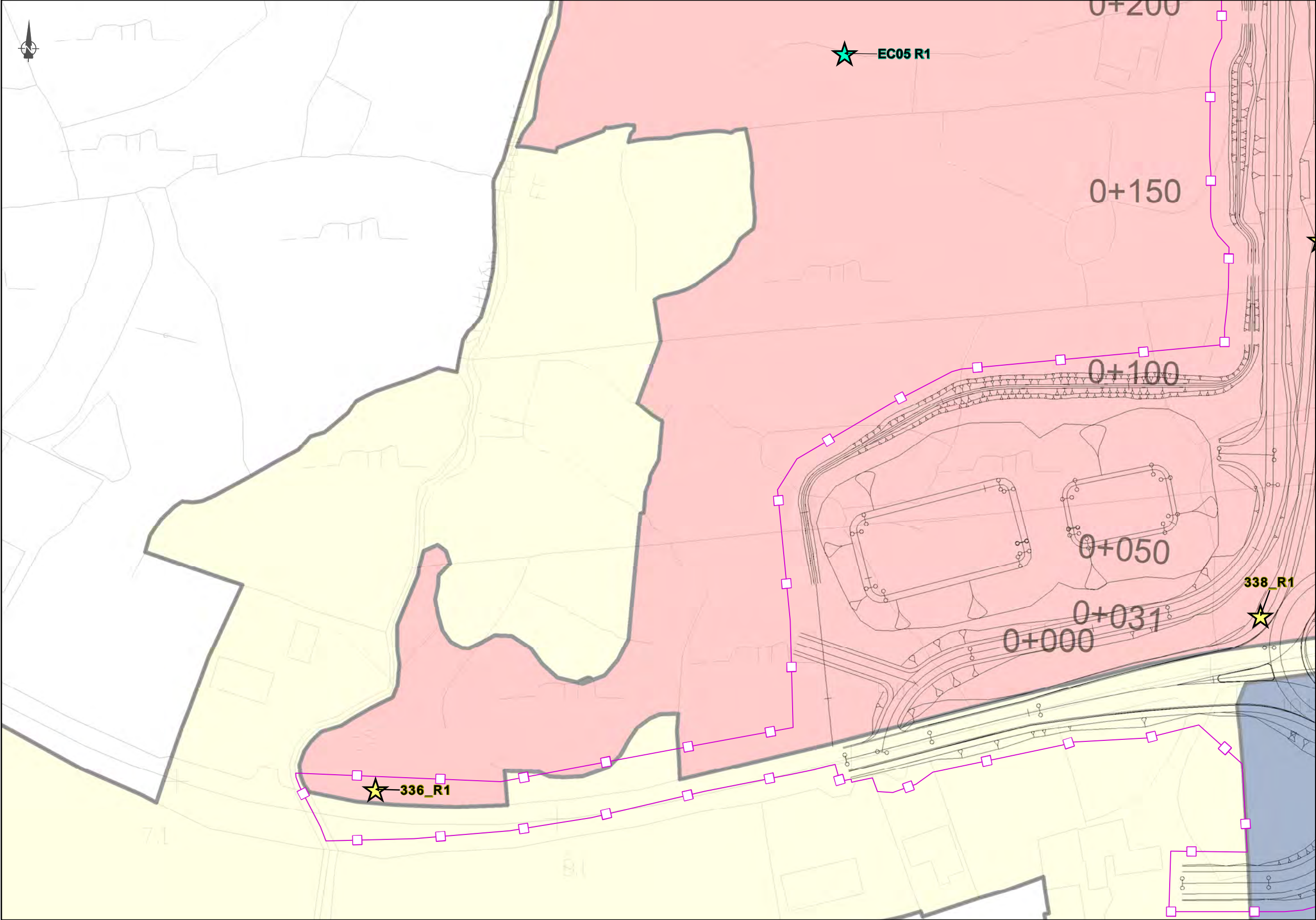
Drawing Title

Relevé Locations in Habitat Survey Areas which overlaps with Assessment Boundary Overview Sheet 3 of 3

Drawing Status

For Information

Job No	Drawing No	Issue
233985	Figure 2.4.1.3	11



FOR INFORMATION

Legend


- City Boundary
- Assessment Boundary
- Proposed N6 GCRR
- Relevé Location - (2014 -2018)
- Relevé Locations 2019

Habitat Survey Areas

- EC03
- EC05
- R336 to the Forai Maola Road

© National Mapping Division of Taitte Éireann .
All rights reserved. Licence number CYAL50333446

Clients



Consultant

Corporate House
City East Business Park
Ballybrit, Galway, Ireland

Tel +353 (0)91 460675
www.N6GalwayCity.ie
www.arup.ie

Job Title

N6 Galway City Ring Road

Scale: 1: 1000 @A3

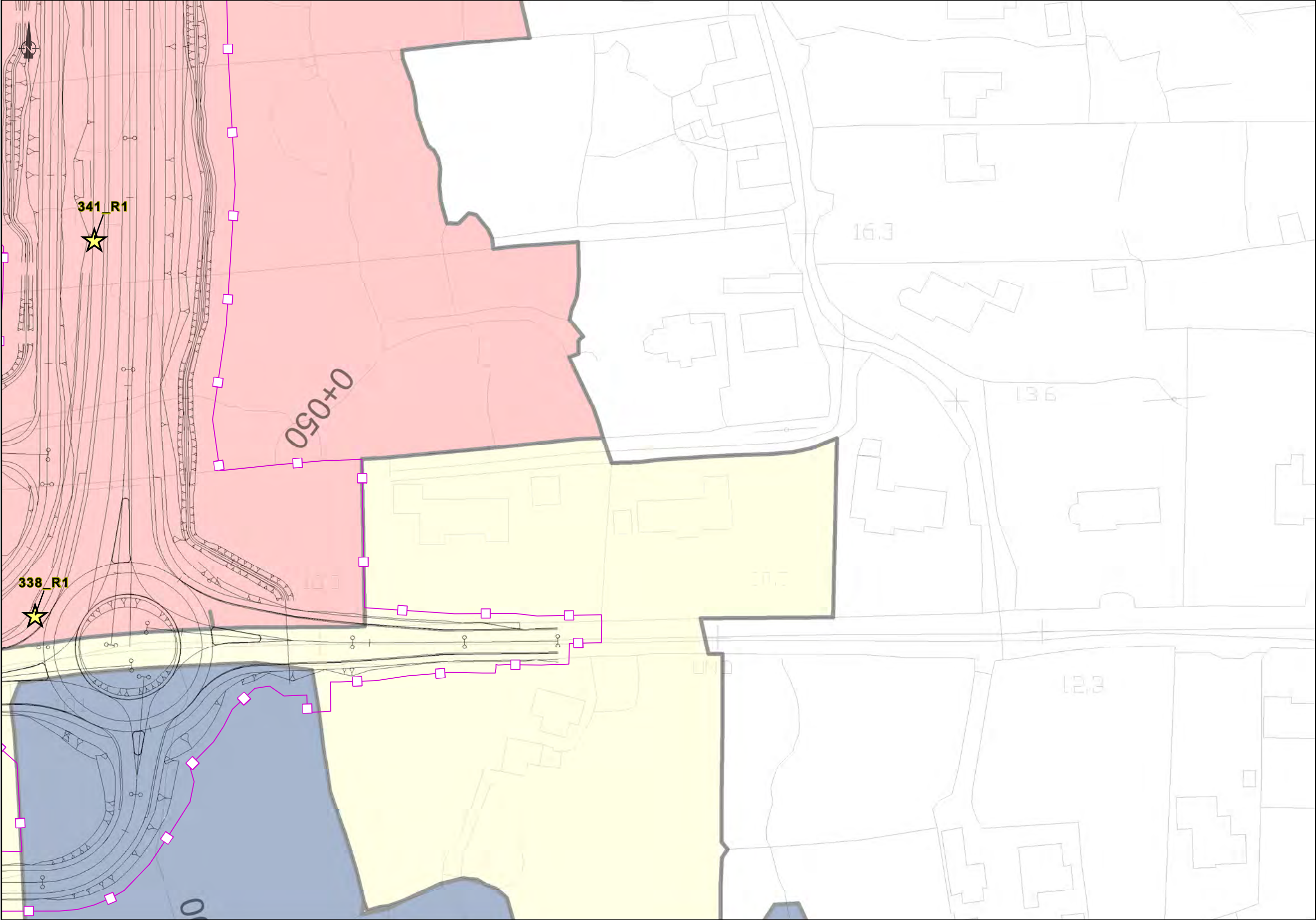
Date: February 2025

I1	28/02/2025	AG	MH	EMC
Issue	Date	By	Chkd	Appd

Drawing Title
Relevé Locations in Habitat Survey Areas which overlaps with Assessment Boundary
Sheet 1 of 122

Drawing Status
For Information

Job No	Drawing No	Issue
233985	Figure 2.4.001	11



FOR INFORMATION

Legend

City Boundary

Assessment Boundary

Proposed N6 GCRR

Relevé Location - (2014 -2018)

Relevé Locations 2019

Habitat Survey Areas

EC03

EC05

R336 to the Forai Maola Road

© National Mapping Division of Taitte Éireann .
All rights reserved. Licence number CYAL50333446

Clients

An Roinn Iompair
Department of Transport

Tionscadal Éireann
Project Ireland
2040

N6

Galway City
Transport Project

Comhairle Chontae na Gaillimhe
Galway County Council

TIIV

Galway Transport Vision

Consultant

ARUP

Corporate House
City East Business Park
Ballybrit, Galway, Ireland

Tel +353 (0)91 460675
www.N6GalwayCity.ie
www.arup.ie

Job Title

N6 Galway City Ring Road

Scale: 1: 1000 @A3

Date: February 2025

I1	28/02/2025	AG	MH	EMC
Issue	Date	By	Chkd	Appd

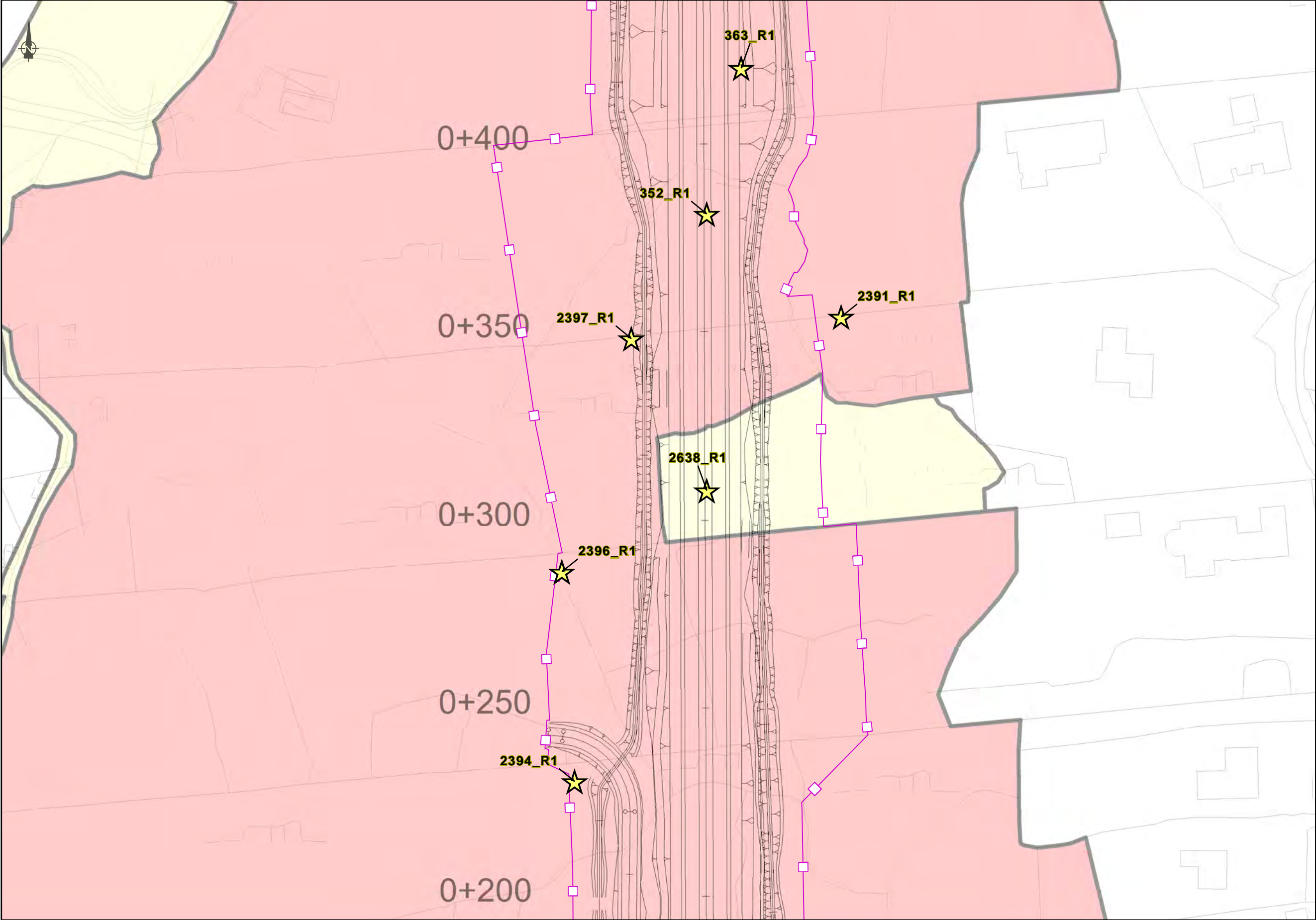
Drawing Title

Relevé Locations in Habitat Survey Areas which overlaps with Assessment Boundary
Sheet 2 of 122

Drawing Status

For Information

Job No	Drawing No	Issue
233985	Figure 2.4.002	11



FOR INFORMATION

Legend

■ ■ ■ City Boundary

□ Assessment Boundary

Proposed N6 GCRR

Relevé Location - (2014 -2018)

Relevé Locations 2019

Habitat Survey Areas

EC05

R336 to the Forai Maola Road

© National Mapping Division of Taitte Éireann .
All rights reserved. Licence number CYAL50333446

Clients

An Roinn Iompair
Department of Transport

Tionscadal Éireann
Project Ireland
2040

N6
Galway City
Transport Project

Comhairle Chontae na Gaillimhe
Galway County Council

TII

Consultant

ARUP

Corporate House
City East Business Park
Ballybrit, Galway, Ireland

Tel +353 (0)91 460675
www.N6GalwayCity.ie
www.arup.ie

Job Title

N6 Galway City Ring Road

Scale: 1: 1000 @A3

Date: February 2025

I1	28/02/2025	AG	MH	EMC
Issue	Date	By	Chkd	Appd

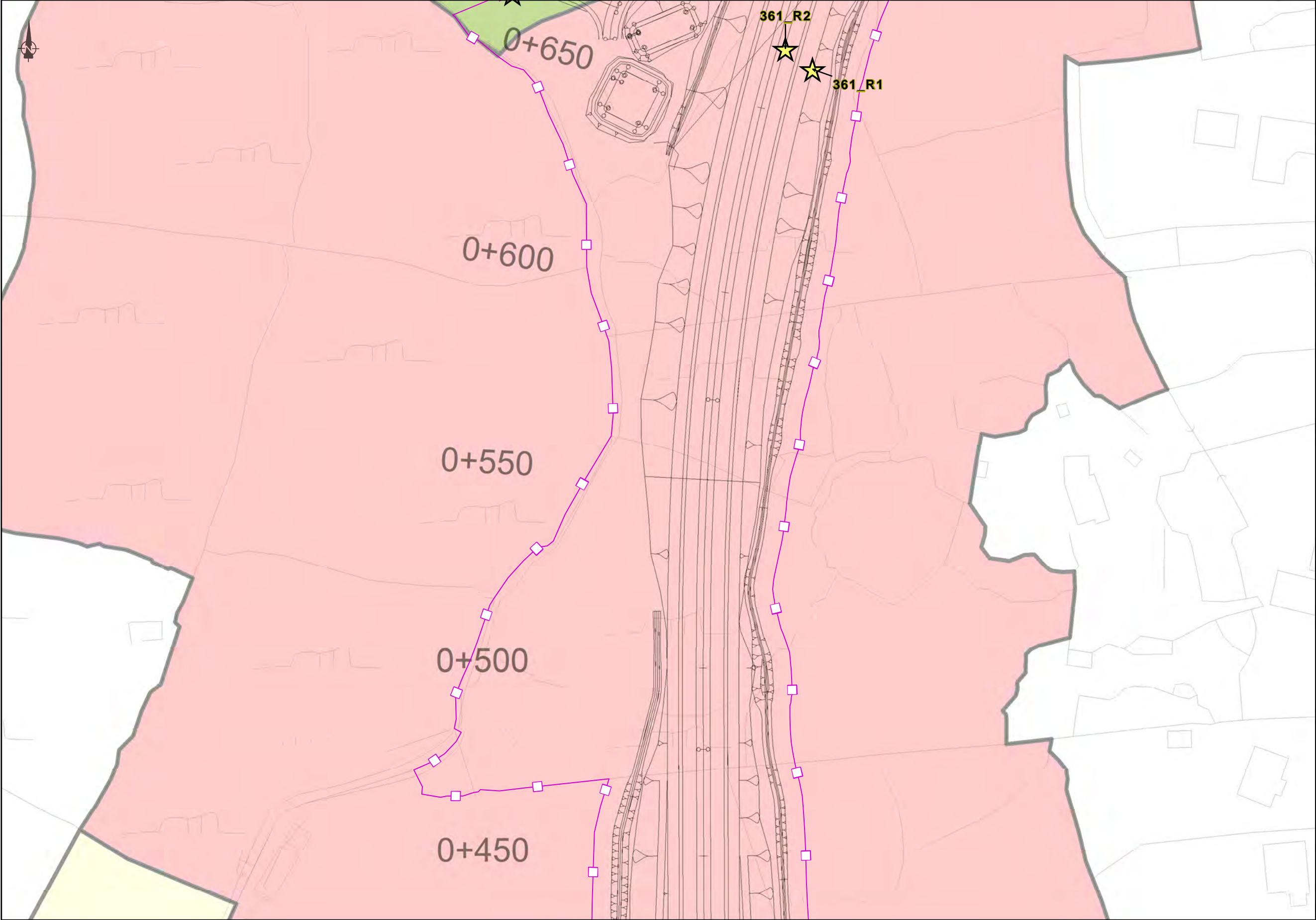
Drawing Title

Relevé Locations in Habitat Survey Areas which overlaps with Assessment Boundary
Sheet 3 of 122

Drawing Status

For Information

Job No	Drawing No	Issue
233985	Figure 2.4.003	11



FOR INFORMATION

Legend

- City Boundary
- Assessment Boundary
- Proposed N6 GCRR
- Relevé Location - (2014 -2018)
- Relevé Locations 2019

Habitat Survey Areas

- EC05
- EC11
- R336 to the Forai Maola Road

© National Mapping Division of Taitte Éireann .
All rights reserved. Licence number CYAL50333446

Clients

Consultant

Corporate House
City East Business Park
Ballybrit, Galway, Ireland

Tel +353 (0)91 460675
www.N6GalwayCity.ie
www.arup.ie

Job Title

N6 Galway City Ring Road

Scale: 1: 1000 @A3

Date: February 2025

I1	28/02/2025	AG	MH	EMC
Issue	Date	By	Chkd	Appd

Drawing Title

Relevé Locations in Habitat Survey Areas which overlaps with Assessment Boundary
Sheet 4 of 122

Drawing Status

For Information

Job No

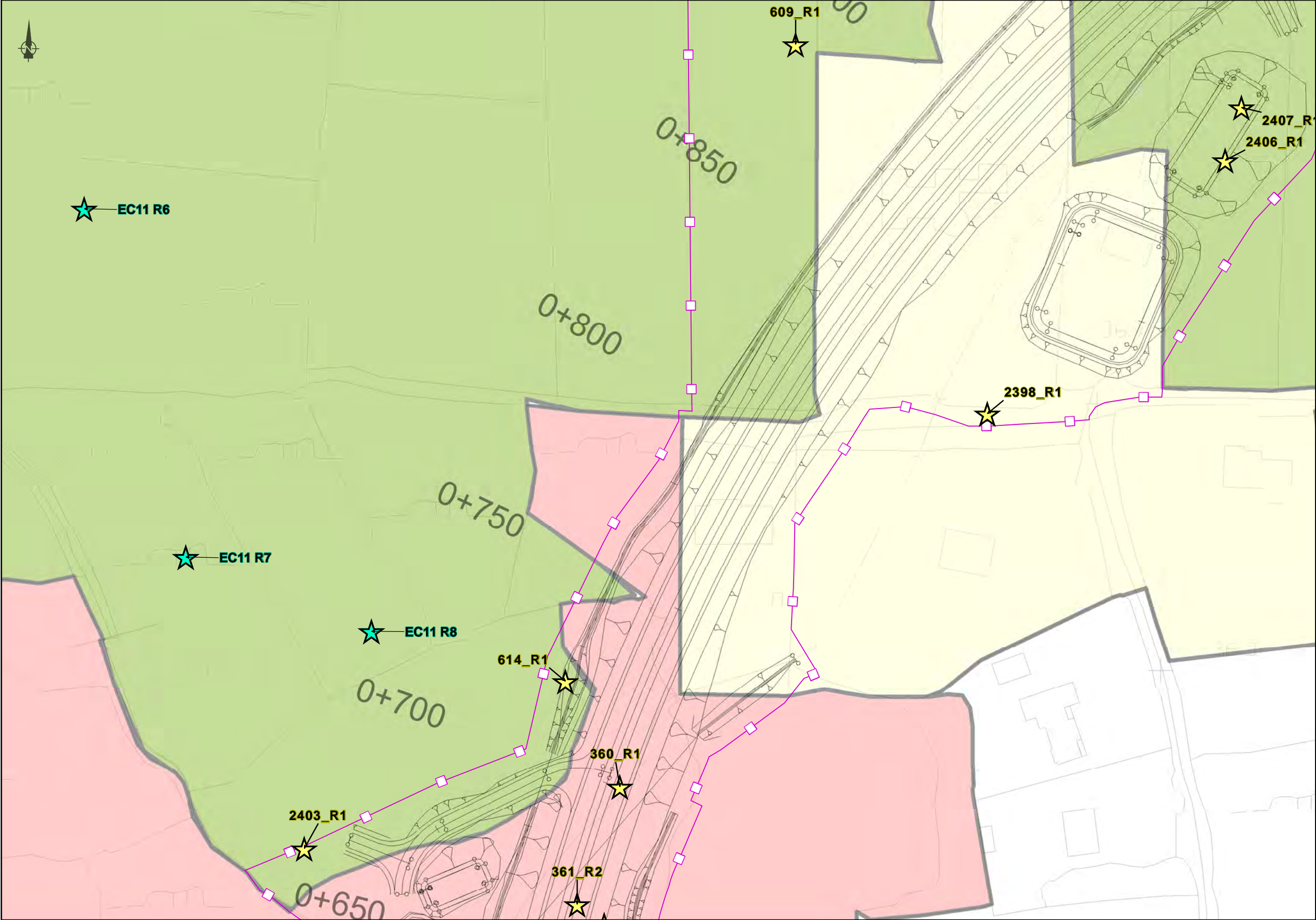
233985

Drawing No

Figure 2.4.004

Issue

11



FOR INFORMATION

Legend

City Boundary

Assessment Boundary

Proposed N6 GCRR

Relevé Location - (2014 -2018)

Relevé Locations 2019

Habitat Survey Areas

EC05

EC11

R336 to the Forai Maola Road

© National Mapping Division of Taitte Éireann .
All rights reserved. Licence number CYAL50333446

Clients



An Roinn Iompair
Department of Transport



Tionscadal Éireann
Project Ireland
2040



N6
Galway City
Transport Project



Comhairle Chontae na Gaillimhe
Galway County Council



TII
Transport Infrastructure
Institute

Consultant

ARUP

Corporate House
City East Business Park
Ballybrit, Galway, Ireland

Tel +353 (0)91 460675
www.N6GalwayCity.ie
www.arup.ie

Job Title

N6 Galway City Ring Road

Scale: 1: 1000 @A3

Date: February 2025

I1	28/02/2025	AG	MH	EMC
Issue	Date	By	Chkd	Appd

Drawing Title

Relevé Locations in Habitat Survey Areas which overlaps with Assessment Boundary
Sheet 5 of 122

Drawing Status

For Information

Job No

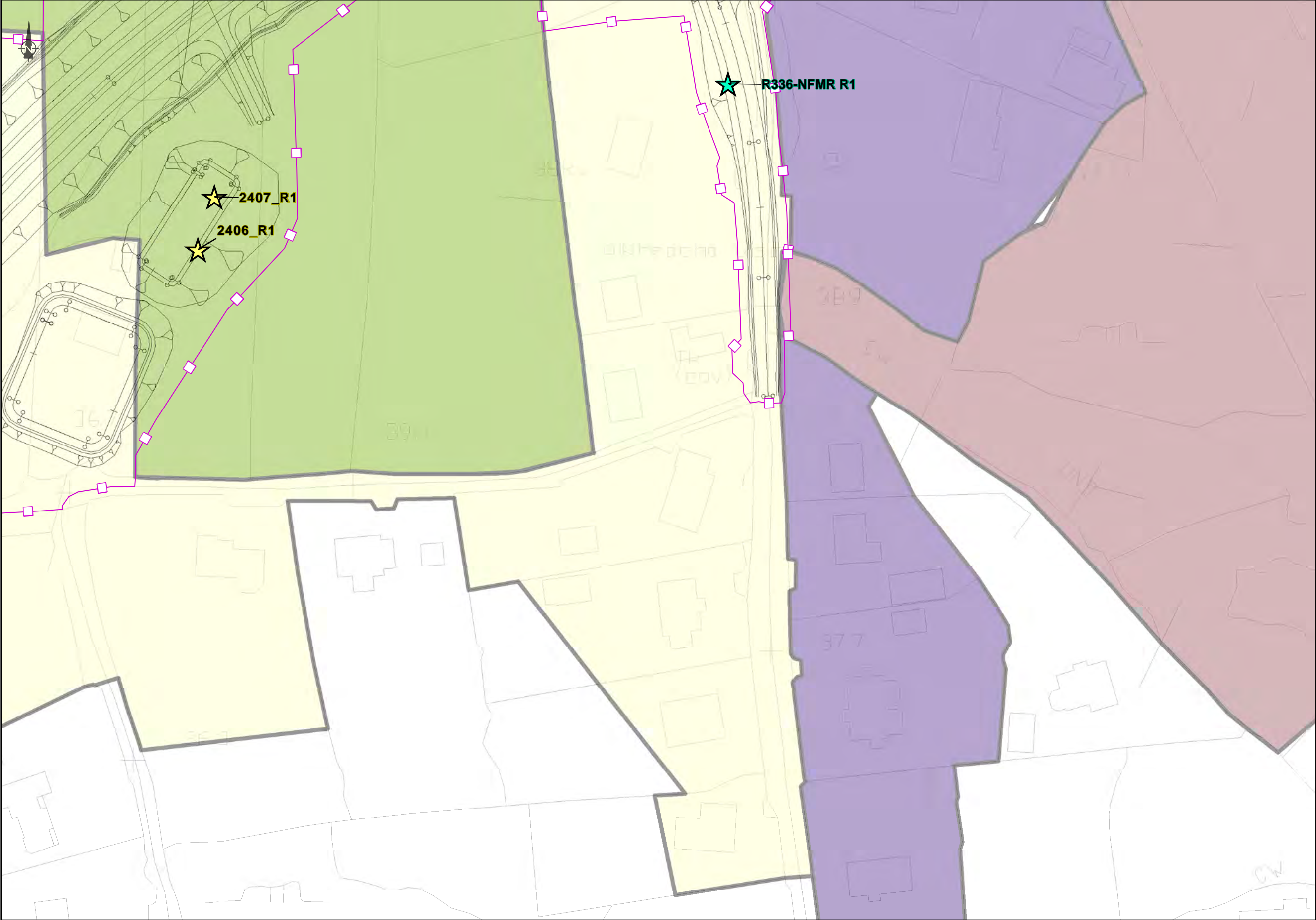
233985

Drawing No

Figure 2.4.005

Issue

11



FOR INFORMATION

Legend

City Boundary

Assessment Boundary

Proposed N6 GCRR

Relevé Location - (2014 -2018)

Relevé Locations 2019

Habitat Survey Areas

EC11

EC12

R336 to the Forai Maola Road

The Forai Maola Road to Troscaigh Thiar

© National Mapping Division of Taitte Éireann .
All rights reserved. Licence number CYAL50333446

Clients

An Roinn Iompair
Department of Transport

Tionscail Éireann
Project Ireland
2040

N6

Galway City
Transport Project

Comhairle Chontae na Gaillimhe
Galway County Council

TIIV

Galway Transport Vision

Consultant

ARUP

Corporate House
City East Business Park
Ballybrit, Galway, Ireland

Tel +353 (0)91 460675
www.N6GalwayCity.ie
www.arup.ie

Job Title

N6 Galway City Ring Road

Scale: 1: 1000 @ A3

Date: February 2025

I1

28/02/2025

AG

MH

EMC

Issue

Date

By

Chkd

Appd

Drawing Title

Relevé Locations in Habitat Survey Areas which overlaps with Assessment Boundary
Sheet 6 of 122

Drawing Status

For Information

Job No

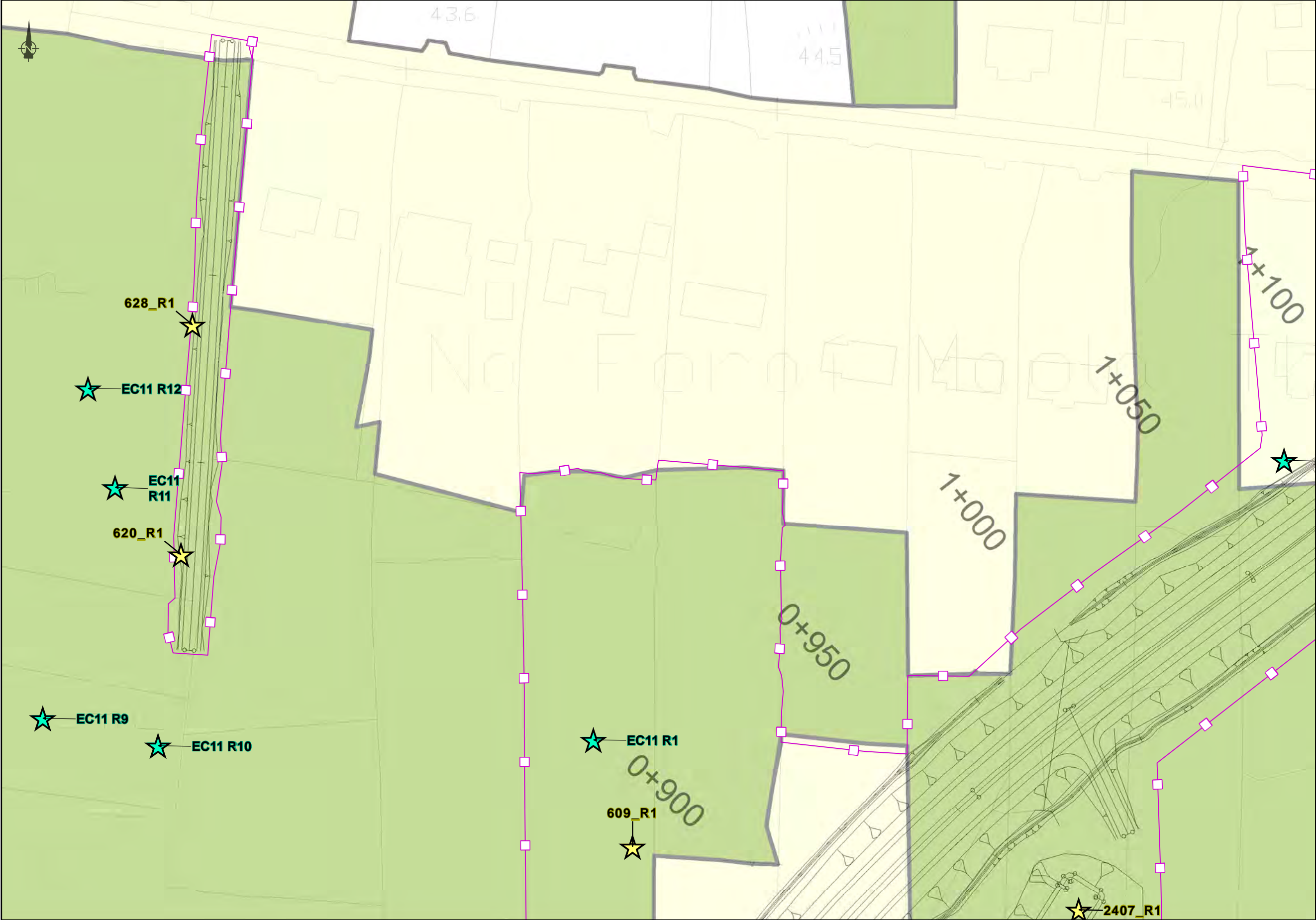
233985

Drawing No

Figure 2.4.006

Issue

11



FOR INFORMATION

Legend

City Boundary

Assessment Boundary

Proposed N6 GCRR

Relevé Location - (2014 -2018)

Relevé Locations 2019

Habitat Survey Areas

EC11

R336 to the Forai Maola Road

© National Mapping Division of Taitte Éireann .
All rights reserved. Licence number CYAL50333446

Clients

An Roinn Iompair
Department of Transport

Tionscadal Éireann
Project Ireland
2040

N6

Galway City
Transport Project

Comhairle Chontae na Gaillimhe
Galway County Council

TIIV

Galway Transport Vision

Consultant

ARUP

Corporate House
City East Business Park
Ballybrit, Galway, Ireland

Tel +353 (0)91 460675
www.N6GalwayCity.ie
www.arup.ie

Job Title

N6 Galway City Ring Road

Scale: 1: 1000 @A3

Date: February 2025

I1	28/02/2025	AG	MH	EMC
Issue	Date	By	Chkd	Appd

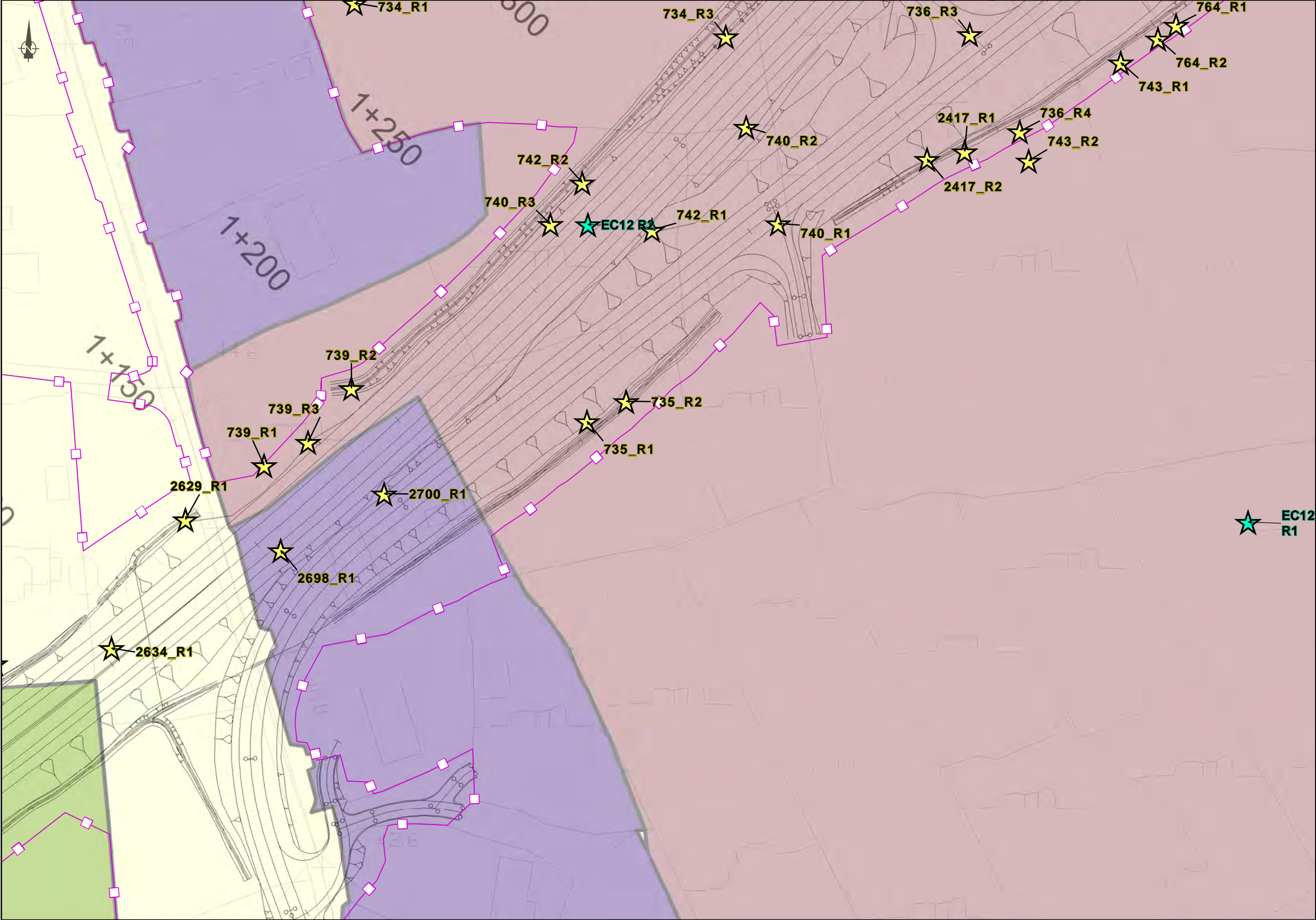
Drawing Title

Relevé Locations in Habitat Survey Areas which overlaps with Assessment Boundary
Sheet 7 of 122

Drawing Status

For Information

Job No	Drawing No	Issue
233985	Figure 2.4.007	11



FOR INFORMATION

Legend

City Boundary

Assessment Boundary

Proposed N6 GCRR

Relevé Location - (2014 -2018)

Relevé Locations 2019

Habitat Survey Areas

EC11

EC12

R336 to the Forai Maola Road

The Forai Maola Road to Troscaigh Thiar

© National Mapping Division of Taitte Éireann .
All rights reserved. Licence number CYAL50333446

Clients

An Roinn Iompair
Department of Transport

Tionscail Éireann
Project Ireland
2040

N6

Galway City
Transport Project

Comhairle Chontae na Gaillimhe
Galway County Council

TIIV

Galway Transport Vision

Consultant

ARUP

Corporate House
City East Business Park
Ballybrit, Galway, Ireland

Tel +353 (0)91 460675
www.N6GalwayCity.ie
www.arup.ie

Job Title

N6 Galway City Ring Road

Scale: 1: 1000 @A3

Date: February 2025

I1

28/02/2025

AG

MH

EMC

Issue

Date

By

Chkd

Appd

Drawing Title

Relevé Locations in Habitat Survey Areas which overlaps with Assessment Boundary
Sheet 8 of 122

Drawing Status

For Information

Job No

233985

Drawing No

Figure 2.4.008

Issue

11



FOR INFORMATION

Legend


- City Boundary
- Assessment Boundary
- Proposed N6 GCRR
- Relevé Location - (2014 -2018)
- Relevé Locations 2019

Habitat Survey Areas

- EC11
- EC12
- EC13
- R336 to the Forai Maola Road
- The ForaiB Maola Road to Troscaigh Thiar

© National Mapping Division of Taitte Éireann .
All rights reserved. Licence number CYAL50333446

Clients



Consultant

Corporate House
City East Business Park
Ballybrit, Galway, Ireland

Tel +353 (0)91 460675
www.N6GalwayCity.ie
www.arup.ie

Job Title

N6 Galway City Ring Road

Scale: 1: 1000 @ A3

Date: February 2025

I1	28/02/2025	AG	MH	EMC
Issue	Date	By	Chkd	Appd

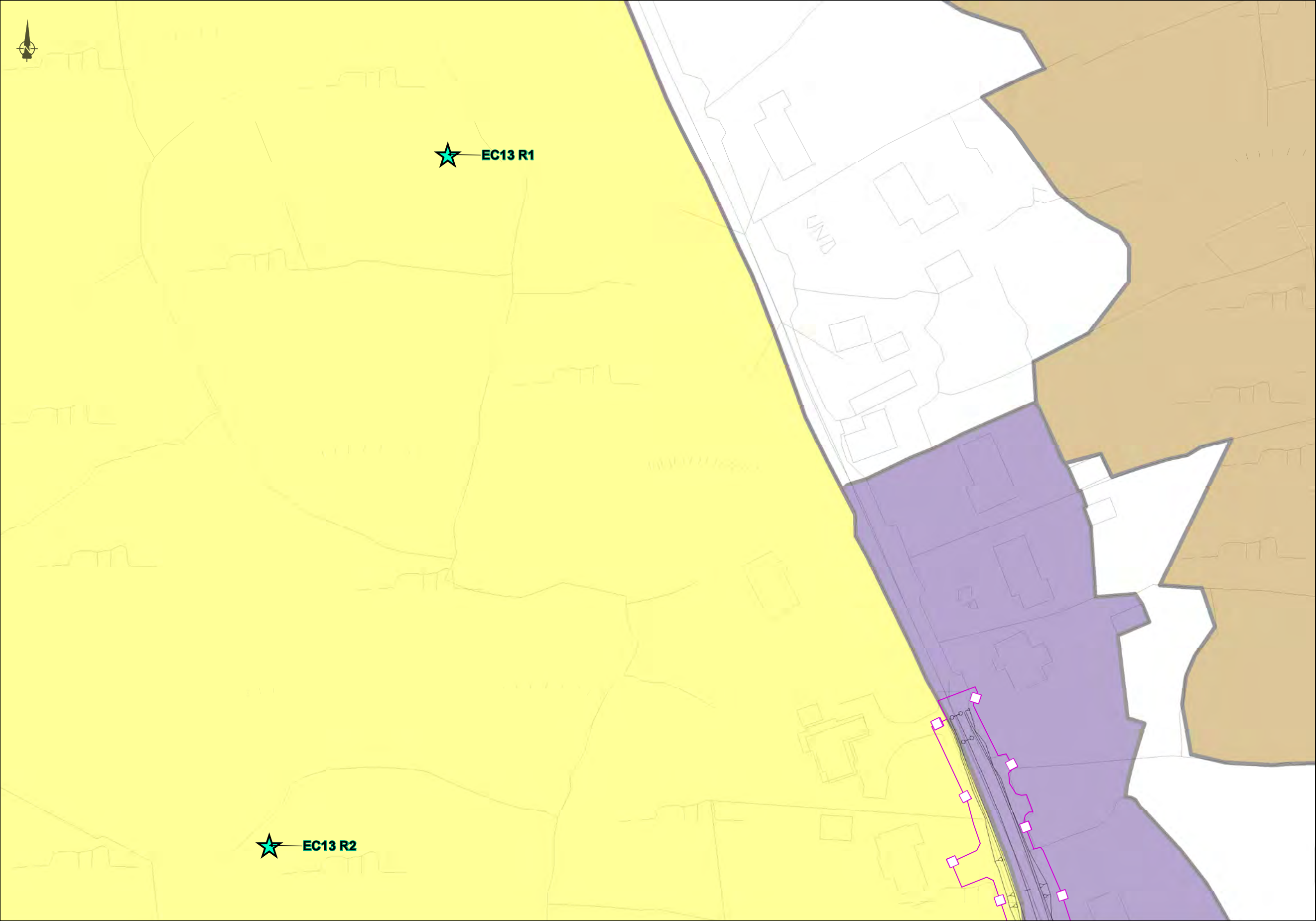
Drawing Title

Relevé Locations in Habitat Survey Areas which overlaps with Assessment Boundary
Sheet 9 of 122

Drawing Status

For Information

Job No	Drawing No	Issue
233985	Figure 2.4.009	11



FOR INFORMATION

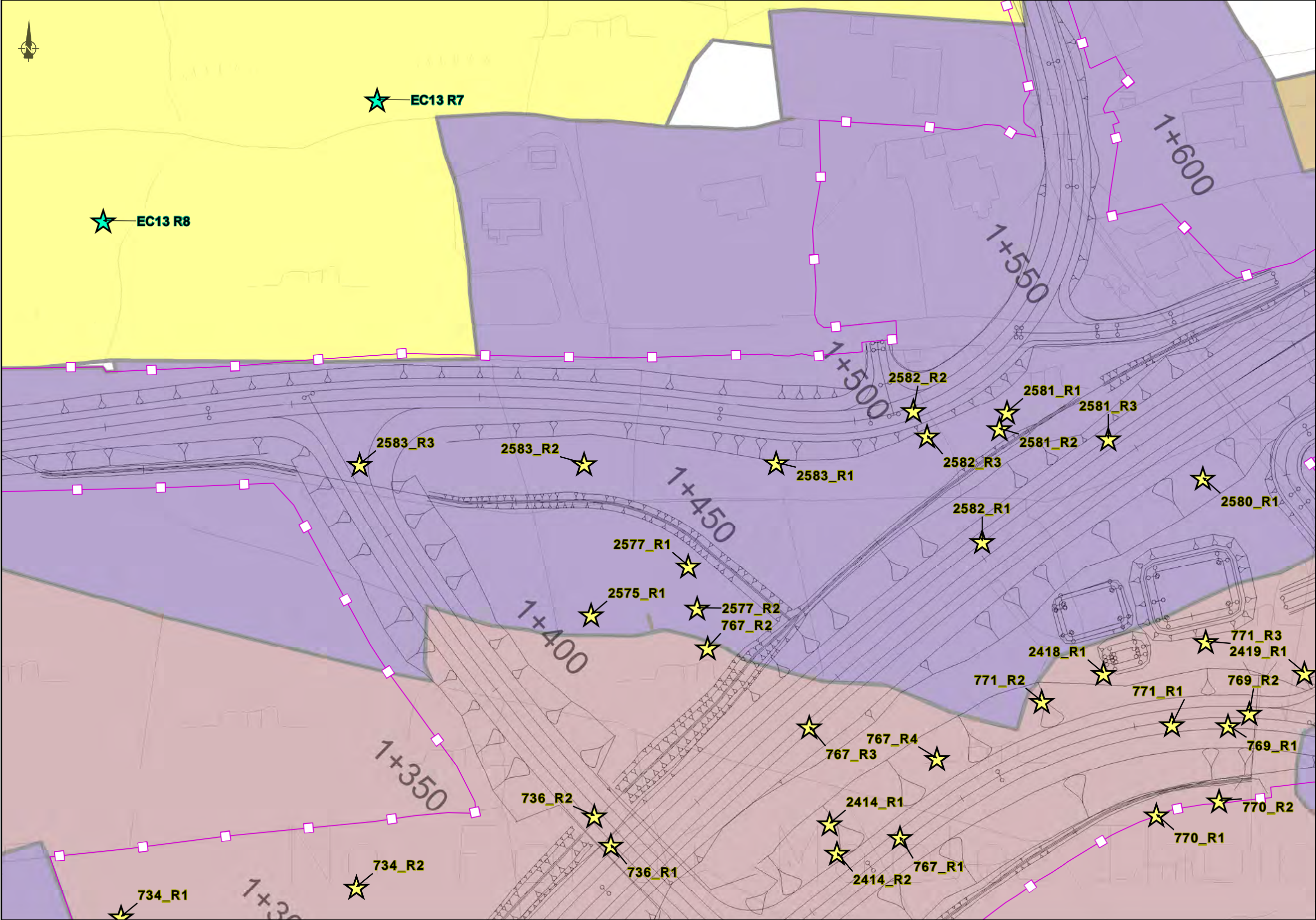
Legend

- City Boundary
- Assessment Boundary
- Proposed N6 GCRR
- Relevé Location - (2014 -2018)
- Relevé Locations 2019

Habitat Survey Areas

- EC13
- EC14
- The Foras Maola Road to Troscaigh Thiar

© National Mapping Division of Taithe Éireann .
All rights reserved. Licence number CYAL50333446



FOR INFORMATION

Legend

City Boundary

Assessment Boundary

Proposed N6 GCRR

Relevé Location - (2014 -2018)

Relevé Locations 2019

Habitat Survey Areas

EC12

EC13

EC14

The ForB Maola Road to Troscaigh Thiar

© National Mapping Division of Taitte Éireann .
All rights reserved. Licence number CYAL50333446

Clients

An Roinn Iompair
Department of Transport

Tíreacaid Éireann
Project Ireland
2040

Galway City
Transport Project

Comhairle Chontae na Gaillimhe
Galway County Council

TII

Consultant

ARUP

Corporate House
City East Business Park
Ballybrit, Galway, Ireland

Tel +353 (0)91 460675
www.N6GalwayCity.ie
www.arup.ie

Job Title

N6 Galway City Ring Road

Scale: 1: 1000 @A3

Date: February 2025

I1	28/02/2025	AG	MH	EMC
Issue	Date	By	Chkd	Appd

Drawing Title

Relevé Locations in Habitat Survey Areas which overlaps with Assessment Boundary
Sheet 11 of 122

Drawing Status

For Information

Job No

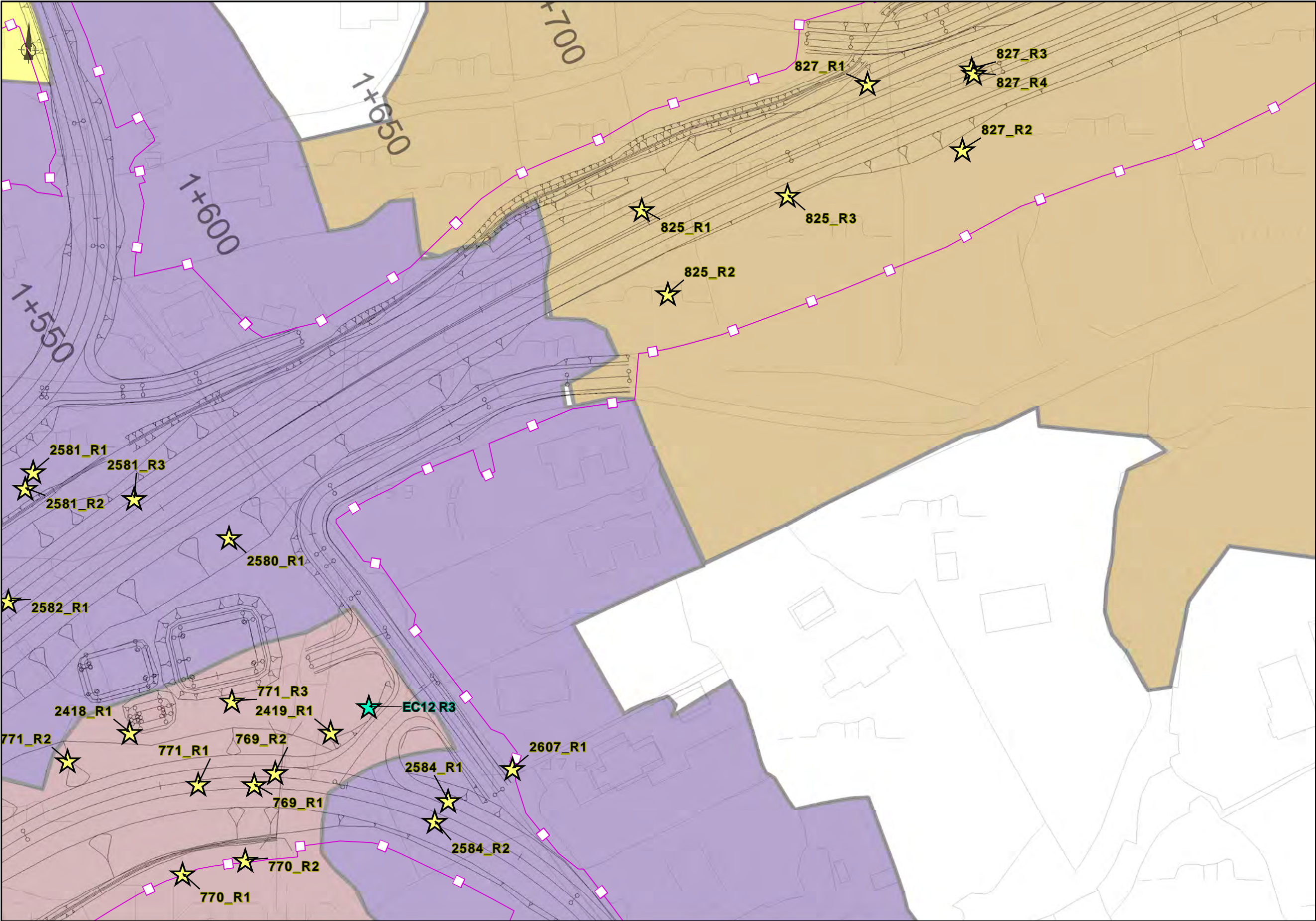
233985

Drawing No

Figure 2.4.011

Issue

11



FOR INFORMATION

Legend

City Boundary

Assessment Boundary

Proposed N6 GCRR

Relevé Location - (2014 -2018)

Relevé Locations 2019

Habitat Survey Areas

EC12

EC13

EC14

The ForB Maola Road to Troscaigh Thiar

© National Mapping Division of Taitte Éireann .
All rights reserved. Licence number CYAL50333446

Clients



An Roinn Iompair
Department of Transport



2040



N6
Galway City
Transport Project



Comhairle Chontae na Gaillimhe
Galway County Council



TII
Transport Infrastructure Ireland

Consultant

ARUP

Corporate House
City East Business Park
Ballybrit, Galway, Ireland

Tel +353 (0)91 460675
www.N6GalwayCity.ie
www.arup.ie

Job Title

N6 Galway City Ring Road

Scale: 1: 1000 @A3

Date: February 2025

I1	28/02/2025	AG	MH	EMC
Issue	Date	By	Chkd	Appd

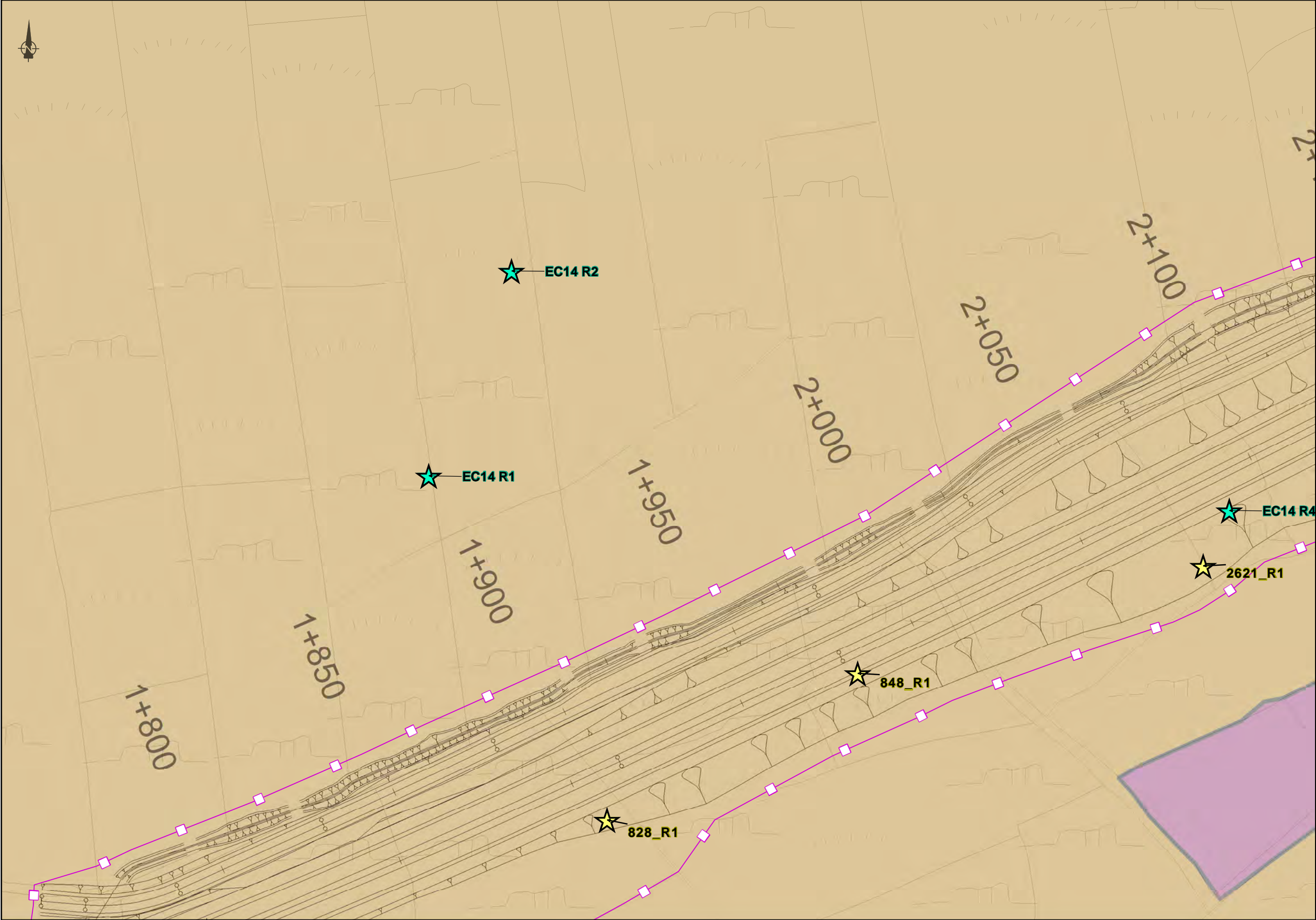
Drawing Title

Relevé Locations in Habitat Survey Areas which overlaps with Assessment Boundary
Sheet 12 of 122

Drawing Status

For Information

Job No	Drawing No	Issue
233985	Figure 2.4.012	11



FOR INFORMATION

Legend

City Boundary

Assessment Boundary

Proposed N6 GCRR

Relevé Location - (2014 -2018)

Relevé Locations 2019

Habitat Survey Areas

Ann Gibbons Road (L13215)

EC14

© National Mapping Division of *Taite Éireann* .
All rights reserved. Licence number CYAL50333446

Clients

An Roinn Iompair
Department of Transport

Tionscadal Éireann
Project Ireland
2040

N6

Galway City
Transport Project

Comhairle Chontae na Gaillimhe
Galway County Council

TIIV

Galway Transport
Project

Consultant

ARUP

Corporate House
City East Business Park
Ballybrit, Galway, Ireland

Tel +353 (0)91 460675
www.N6GalwayCity.ie
www.arup.ie

Job Title

N6 Galway City Ring Road

Scale: 1: 1000 @A3

Date: February 2025

I1

28/02/2025

AG

MH

EMC

Issue

Date

By

Chkd

Appd

Drawing Title

Relevé Locations in Habitat Survey Areas which overlaps with Assessment Boundary
Sheet 13 of 122

Drawing Status

For Information

Job No

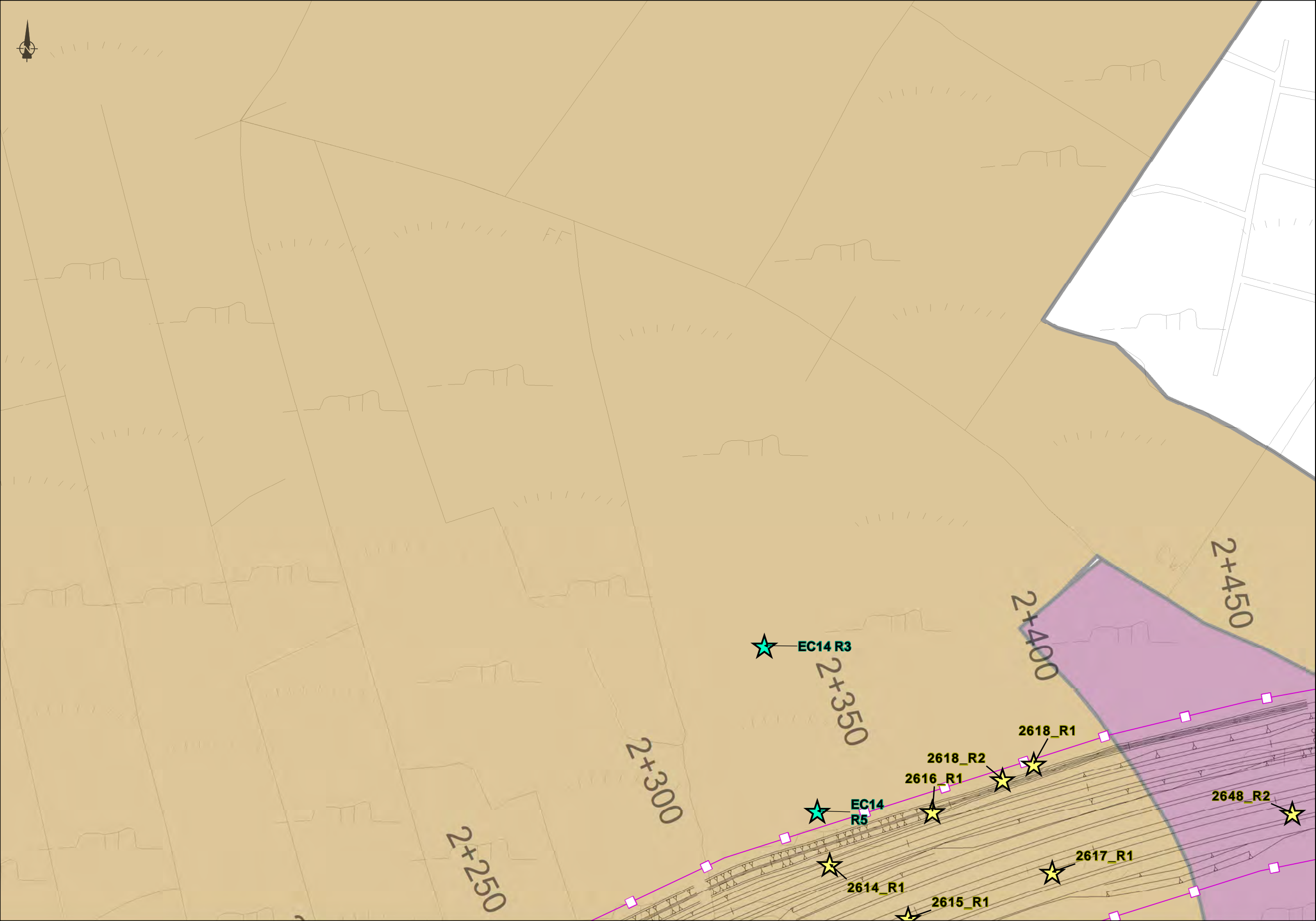
233985

Drawing No

Figure 2.4.013

Issue

11



FOR INFORMATION

Legend

City Boundary

Assessment Boundary

Proposed N6 GCRR

Relevé Location - (2014 -2018)

Relevé Locations 2019

Habitat Survey Areas

Ann Gibbons Road (L13215)

EC14

© National Mapping Division of Taitte Éireann .
All rights reserved. Licence number CYAL50333446

Clients

An Roinn Iompair
Department of Transport

Tionscail Éireann
Project Ireland
2040

N6
Galway City
Transport Project

Comhairle Chontae na Gaillimhe
Galway County Council

TII

Consultant

ARUP

Corporate House
City East Business Park
Ballybrit, Galway, Ireland

Tel +353 (0)91 460675
www.N6GalwayCity.ie
www.arup.ie

Job Title

N6 Galway City Ring Road

Scale: 1: 1000 @A3

Date: February 2025

I1	28/02/2025	AG	MH	EMC
Issue	Date	By	Chkd	Appd

Drawing Title

Relevé Locations in Habitat Survey Areas which overlaps with Assessment Boundary
Sheet 14 of 122

Drawing Status

For Information

Job No

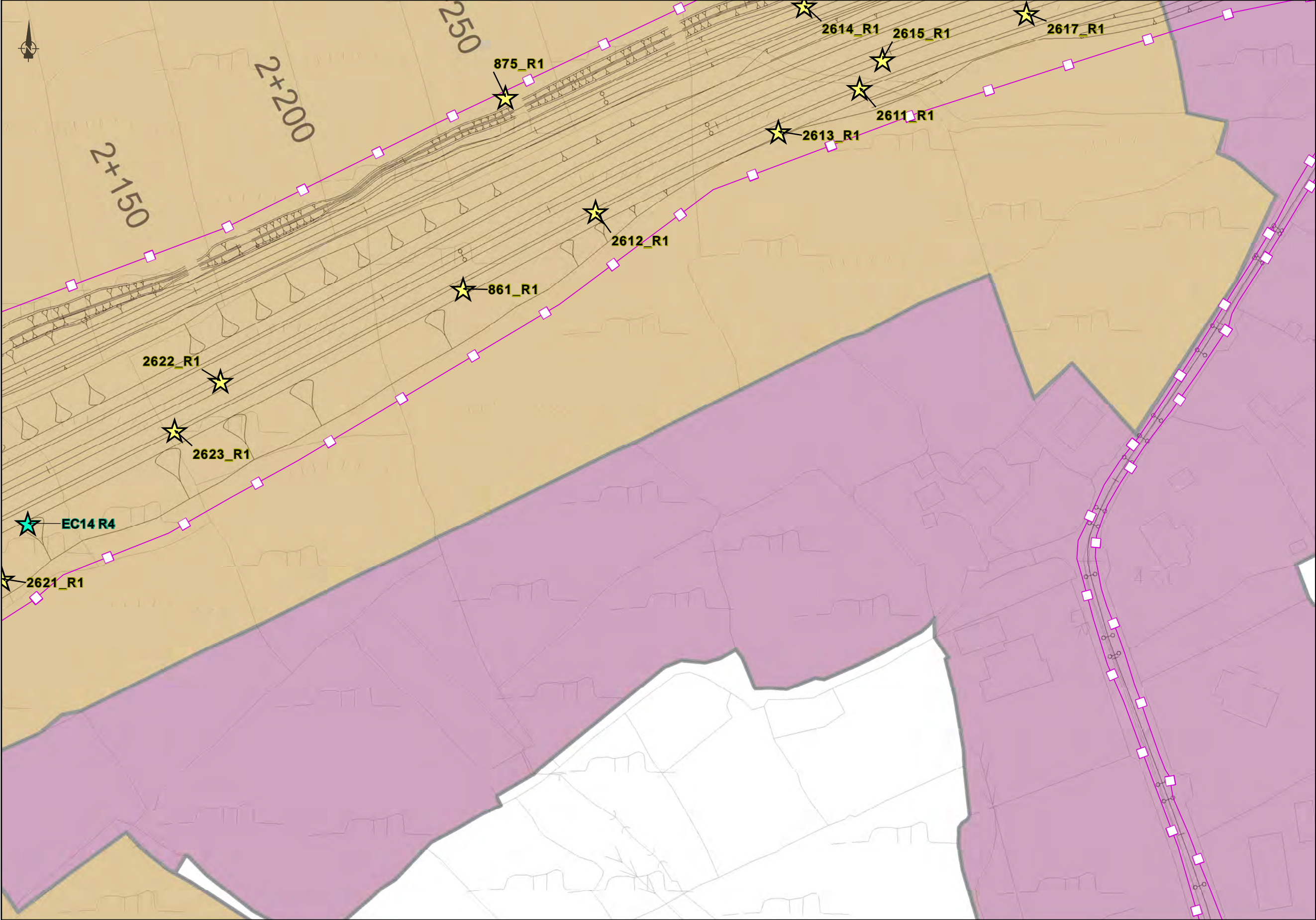
233985

Drawing No

Figure 2.4.014

Issue

11



FOR INFORMATION

Legend

City Boundary

Assessment Boundary

Proposed N6 GCRR

Relevé Location - (2014 -2018)

Relevé Locations 2019

Habitat Survey Areas

Ann Gibbons Road (L13215)

EC14

© National Mapping Division of Taitte Éireann .
All rights reserved. Licence number CYAL50333446

Clients

An Roinn Iompair
Department of Transport

Tionscail Éireann
Project Ireland
2040

N6

Galway City
Transport Project

Comhairle Chontae na Gaillimhe
Galway County Council

TI

Galway Transport

Consultant

ARUP

Corporate House
City East Business Park
Ballybrit, Galway, Ireland

Tel +353 (0)91 460675
www.N6GalwayCity.ie
www.arup.ie

Key Plan

Job Title

N6 Galway City Ring Road

Scale: 1: 1000 @A3

Date: February 2025

I1	28/02/2025	AG	MH	EMC
Issue	Date	By	Chkd	Appd

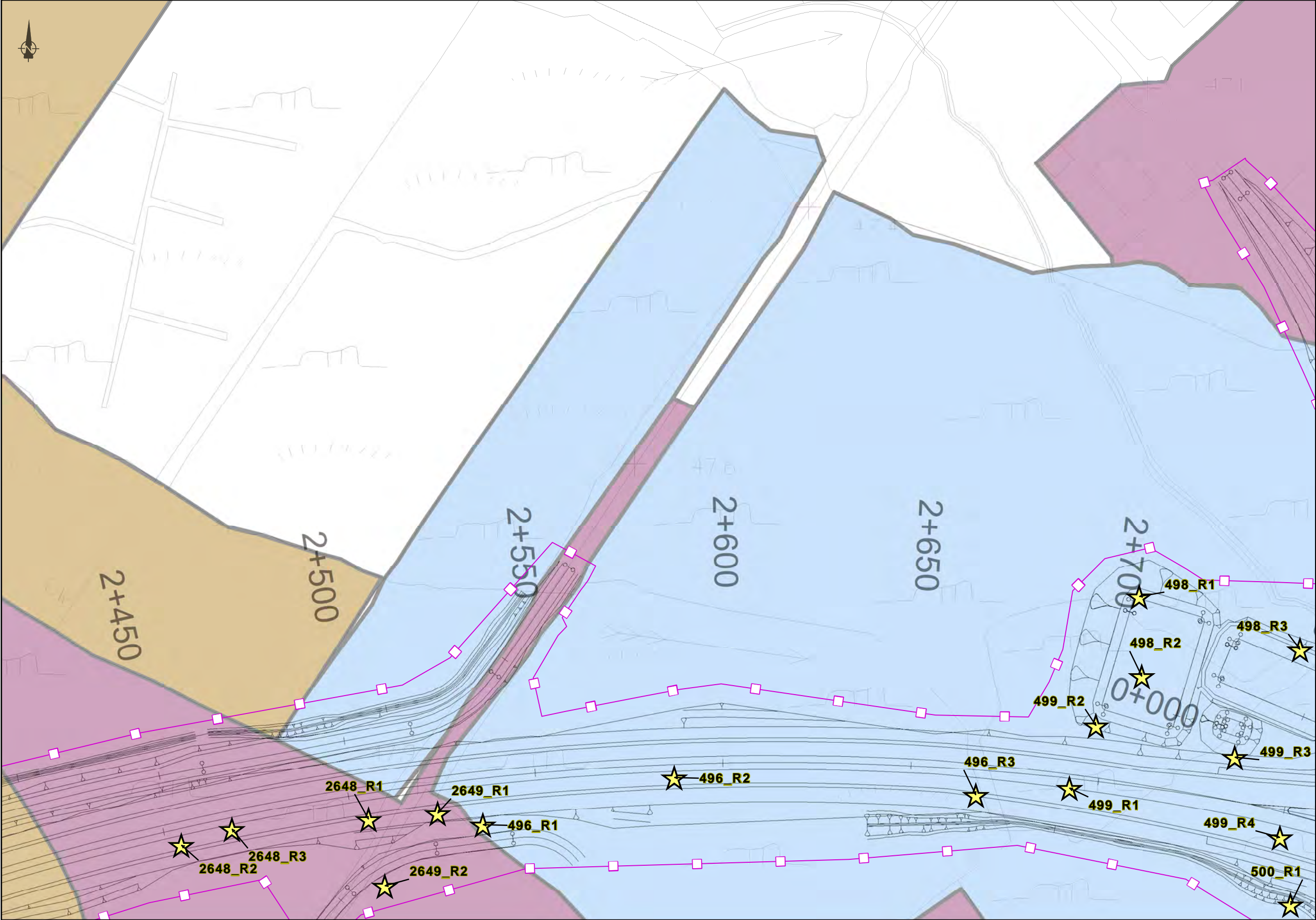
Drawing Title

Relevé Locations in Habitat Survey Areas which overlaps with Assessment Boundary
Sheet 15 of 122

Drawing Status

For Information

Job No	Drawing No	Issue
233985	Figure 2.4.015	11



FOR INFORMATION

Legend

City Boundary

Assessment Boundary

Proposed N6 GCRR

Relevé Location - (2014 -2018)

Relevé Locations 2019

Habitat Survey Areas

Ann Gibbons Road (L13215)

EC09

EC14

© National Mapping Division of Taitte Éireann .
All rights reserved. Licence number CYAL50333446

Clients

An Roinn Iompair

Department of Transport

Tionscail Éireann

Project Ireland 2040

N6

Galway City

Transport Project

Comhairle Chontae na Gaillimhe

Galway County Council

TIIV

Galway Transport

Consultant

ARUP

Corporate House
City East Business Park
Ballybrit, Galway, Ireland

Tel +353 (0)91 460675
www.N6GalwayCity.ie
www.arup.ie

Job Title

N6 Galway City Ring Road

Scale: 1: 1000 @A3

Date: February 2025

I1	28/02/2025	AG	MH	EMC
Issue	Date	By	Chkd	Appd

Drawing Title

Relevé Locations in Habitat Survey Areas which overlaps with Assessment Boundary
Sheet 16 of 122

Drawing Status

For Information

Job No

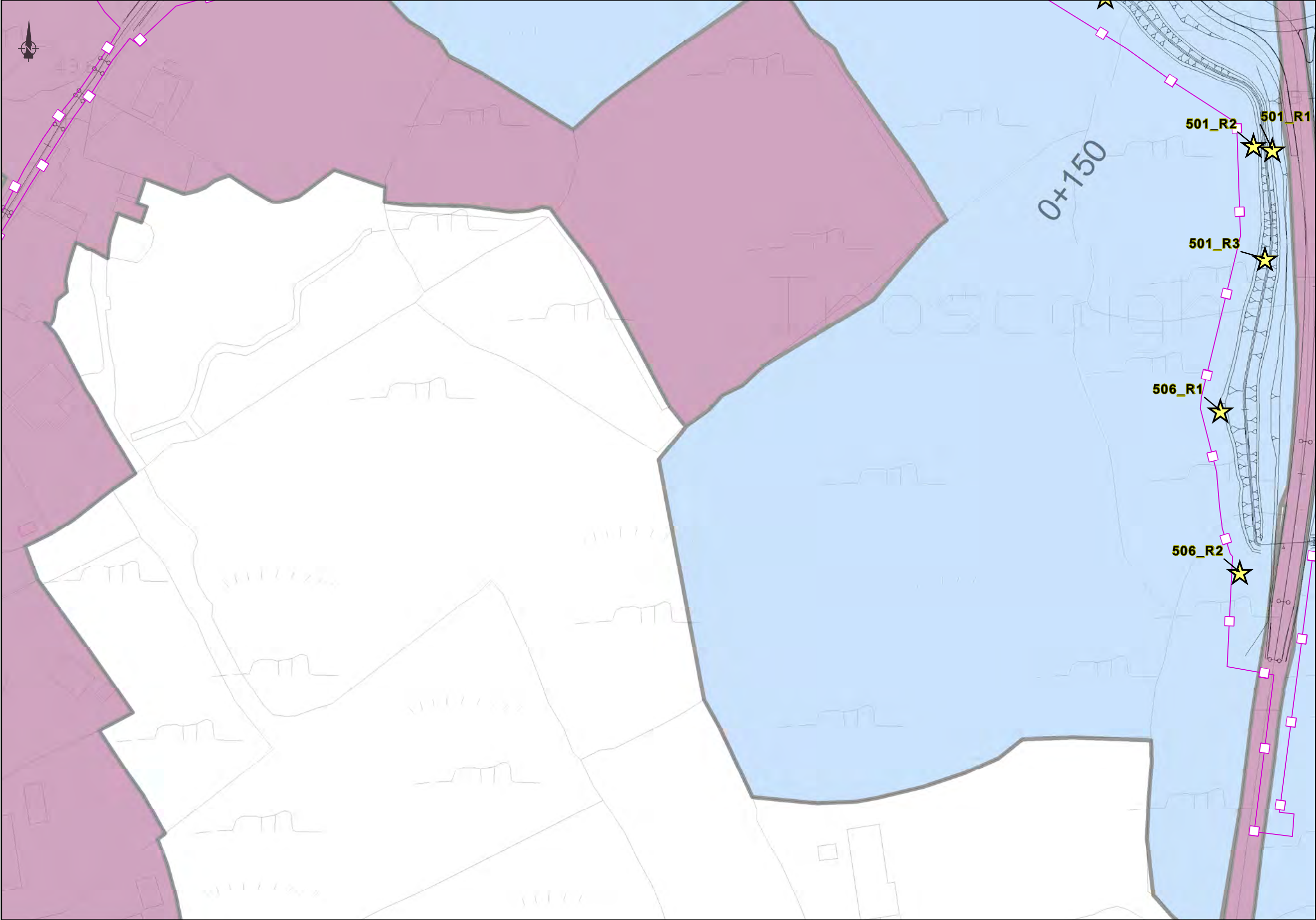
233985

Drawing No

Figure 2.4.016

Issue

11



FOR INFORMATION

Legend

City Boundary

Assessment Boundary

Proposed N6 GCRR

Relevé Location - (2014 -2018)

Relevé Locations 2019

Habitat Survey Areas

Ann Gibbons Road (L13215)

EC09

EC14

© National Mapping Division of Taitte Éireann .
All rights reserved. Licence number CYAL50333446

Clients

An Roinn Iompair
Department of Transport

Tionscadal Éireann
Project Ireland
2040

N6
Galway City
Transport Project

Comhairle Chontae na Gaillimhe
Galway County Council

TII

Consultant

ARUP

Corporate House
City East Business Park
Ballybrit, Galway, Ireland

Tel +353 (0)91 460675
www.N6GalwayCity.ie
www.arup.ie

Job Title

N6 Galway City Ring Road

Scale: 1: 1000 @ A3

Date: February 2025

I1	28/02/2025	AG	MH	EMC
Issue	Date	By	Chkd	Appd

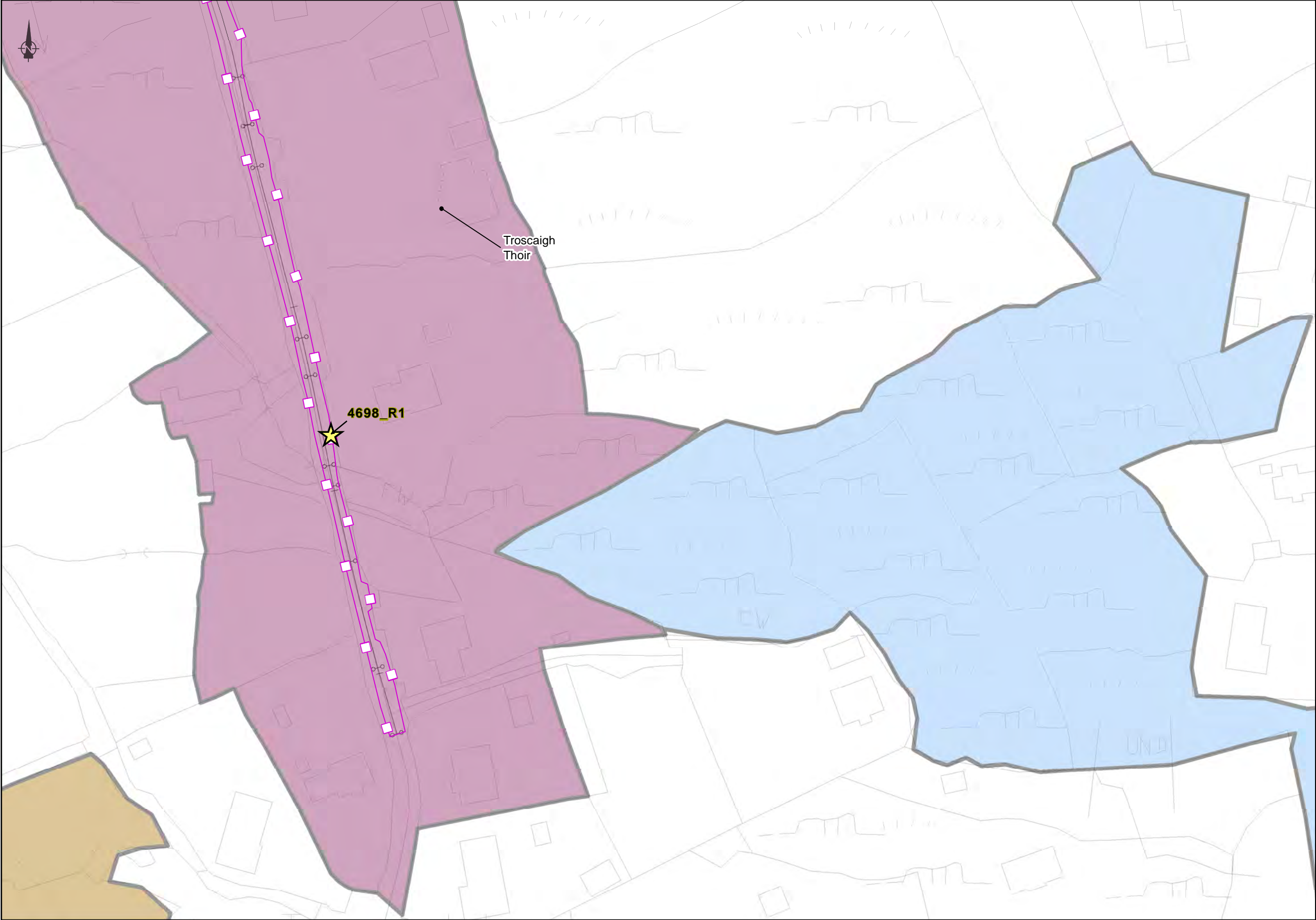
Drawing Title

Relevé Locations in Habitat Survey Areas which overlaps with Assessment Boundary
Sheet 17 of 122

Drawing Status

For Information

Job No	Drawing No	Issue
233985	Figure 2.4.017	11



FOR INFORMATION

Legend

City Boundary

Assessment Boundary

Proposed N6 GCRR

Relevé Location - (2014 -2018)

Relevé Locations 2019

Habitat Survey Areas


Ann Gibbons Road (L13215)

EC09

EC14

© National Mapping Division of Taitte Éireann .
All rights reserved. Licence number CYAL50333446

Clients



Consultant

ARUP

Corporate House
City East Business Park
Ballybrit, Galway, Ireland

Tel +353 (0)91 460675
www.N6GalwayCity.ie
www.arup.ie

Job Title

N6 Galway City Ring Road

Scale: 1: 1000 @A3

Date: February 2025

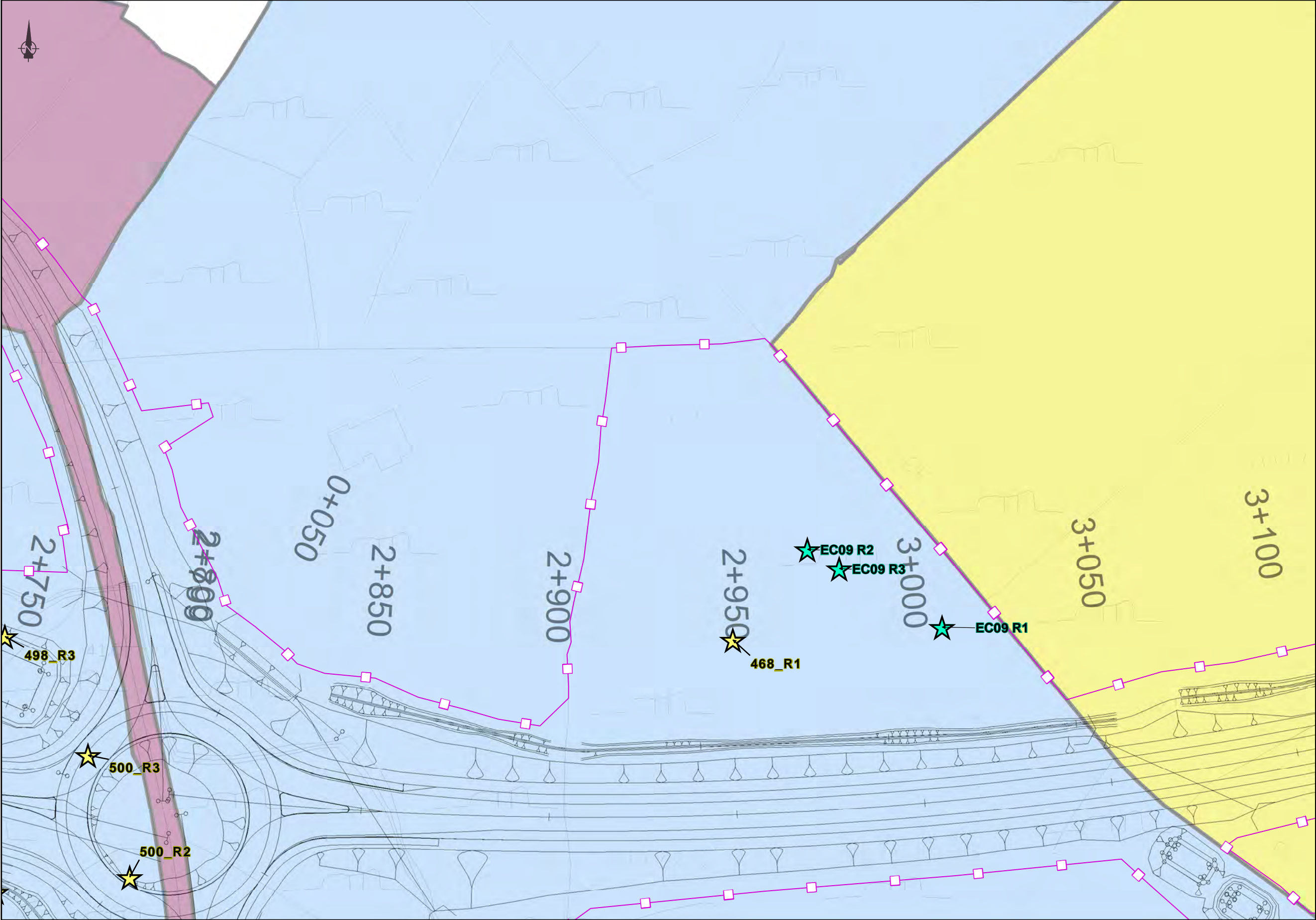
Drawing Title

Relevé Locations in Habitat Survey Areas which overlaps with Assessment Boundary
Sheet 18 of 122

Drawing Status

For Information

Job No	Drawing No	Issue
233985	Figure 2.4.018	11



FOR INFORMATION

Legend

City Boundary

Assessment Boundary

Proposed N6 GCRR

Relevé Location - (2014 -2018)

Relevé Locations 2019

Habitat Survey Areas

Ann Gibbons Road (L13215)

Ballard West to Ballard East

EC09

© National Mapping Division of *Tailte Éireann* .
All rights reserved. Licence number CYAL50333446

Clients

An Roinn Iompair
Department of Transport

Tionscadal Éireann
Project Ireland
2040

AN6

Galway City
Transport Project

Comhairle Chontae na Gaillimhe
Galway County Council

TIIV

Galway Transport Vision

Consultant

ARUP

Corporate House
City East Business Park
Ballybrit, Galway, Ireland

Tel +353 (0)91 460675
www.N6GalwayCity.ie
www.arup.ie

Job Title

N6 Galway City Ring Road

Scale: 1: 1000 @A3

Date: February 2025

I1	28/02/2025	AG	MH	EMC
Issue	Date	By	Chkd	Appd

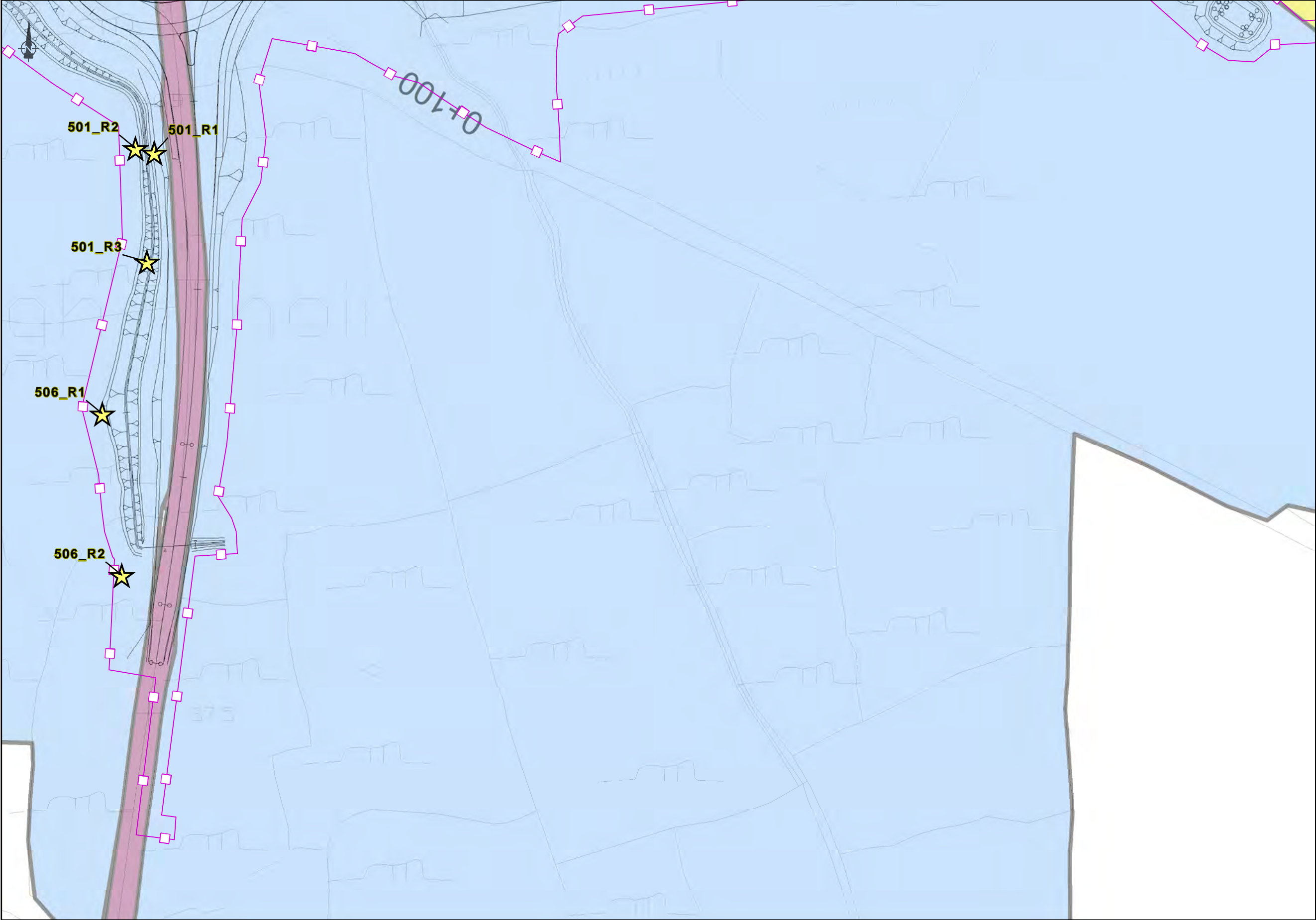
Drawing Title

Relevé Locations in Habitat Survey Areas which overlaps with Assessment Boundary
Sheet 19 of 122

Drawing Status

For Information

Job No	Drawing No	Issue
233985	Figure 2.4.019	11



FOR INFORMATION

Legend

■ ■ ■

City Boundary

□

Assessment Boundary

Proposed N6 GCRR

Relevé Location - (2014 -2018)

Relevé Locations 2019

Habitat Survey Areas

Ann Gibbons Road (L13215)

Ballard West to Ballard East

EC09

© National Mapping Division of Taitte Éireann .
All rights reserved. Licence number CYAL50333446

Clients

Consultant

Corporate House
City East Business Park
Ballybrit, Galway, Ireland

Tel +353 (0)91 460675
www.N6GalwayCity.ie
www.arup.ie

Job Title

N6 Galway City Ring Road

Scale: 1: 1000 @A3

Date: February 2025

I1	28/02/2025	AG	MH	EMC
Issue	Date	By	Chkd	Appd

Drawing Title

Relevé Locations in Habitat Survey Areas which overlaps with Assessment Boundary
Sheet 20 of 122

Drawing Status

For Information

Job No

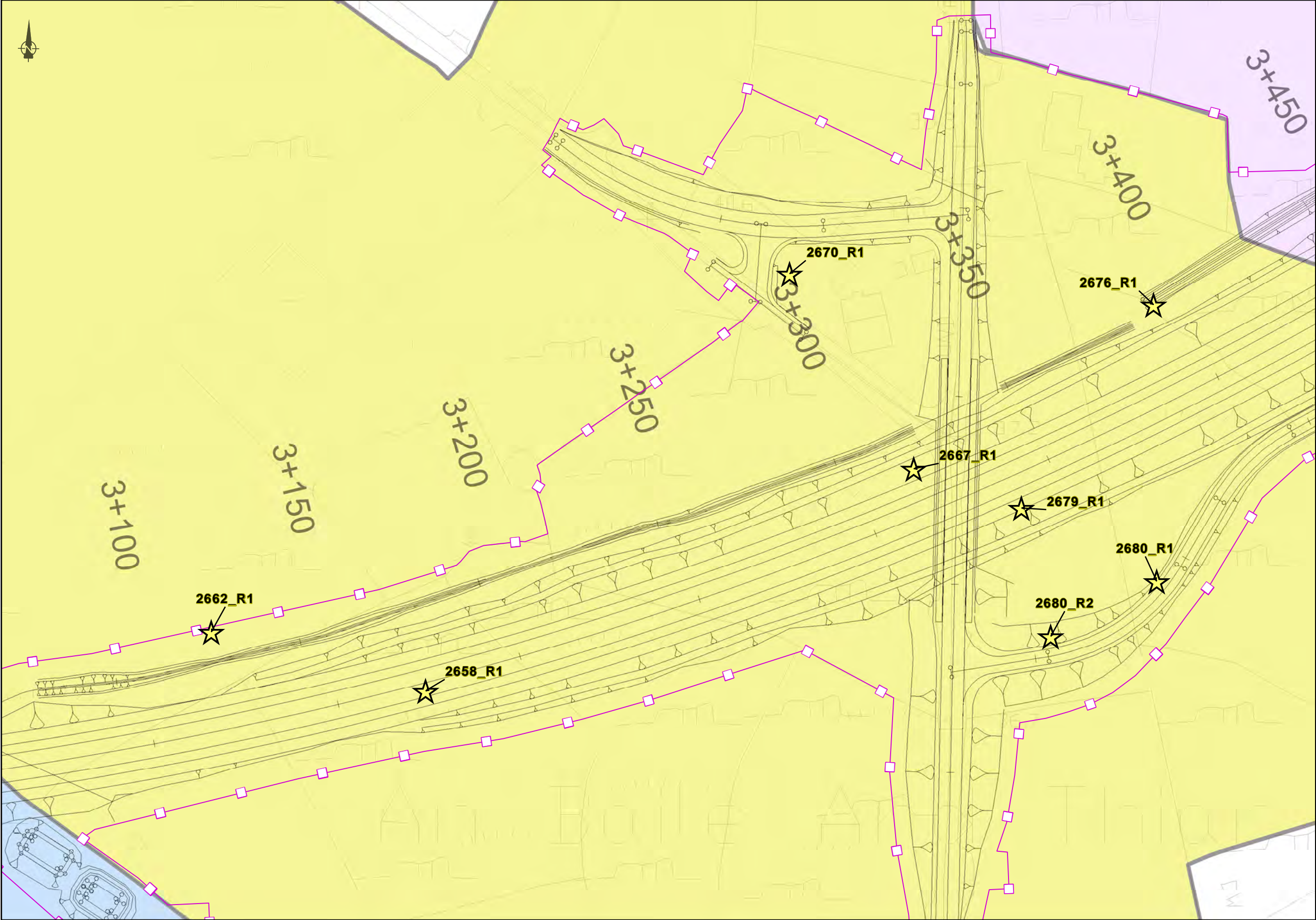
233985

Drawing No

Figure 2.4.020

Issue

11



FOR INFORMATION

Legend


- City Boundary
- Assessment Boundary
- Proposed N6 GCRR
- Relevé Location - (2014 -2018)
- Relevé Locations 2019

Habitat Survey Areas

- Ballard West to Ballard East
- EC09
- EC18

© National Mapping Division of Taitte Éireann .
All rights reserved. Licence number CYAL50333446

Clients



Consultant

Corporate House
City East Business Park
Ballybrit, Galway, Ireland

Tel +353 (0)91 460675
www.N6GalwayCity.ie
www.arup.ie

Job Title

N6 Galway City Ring Road

Scale: 1: 1000 @A3

Date: February 2025

I1	28/02/2025	AG	MH	EMC
Issue	Date	By	Chkd	Appd

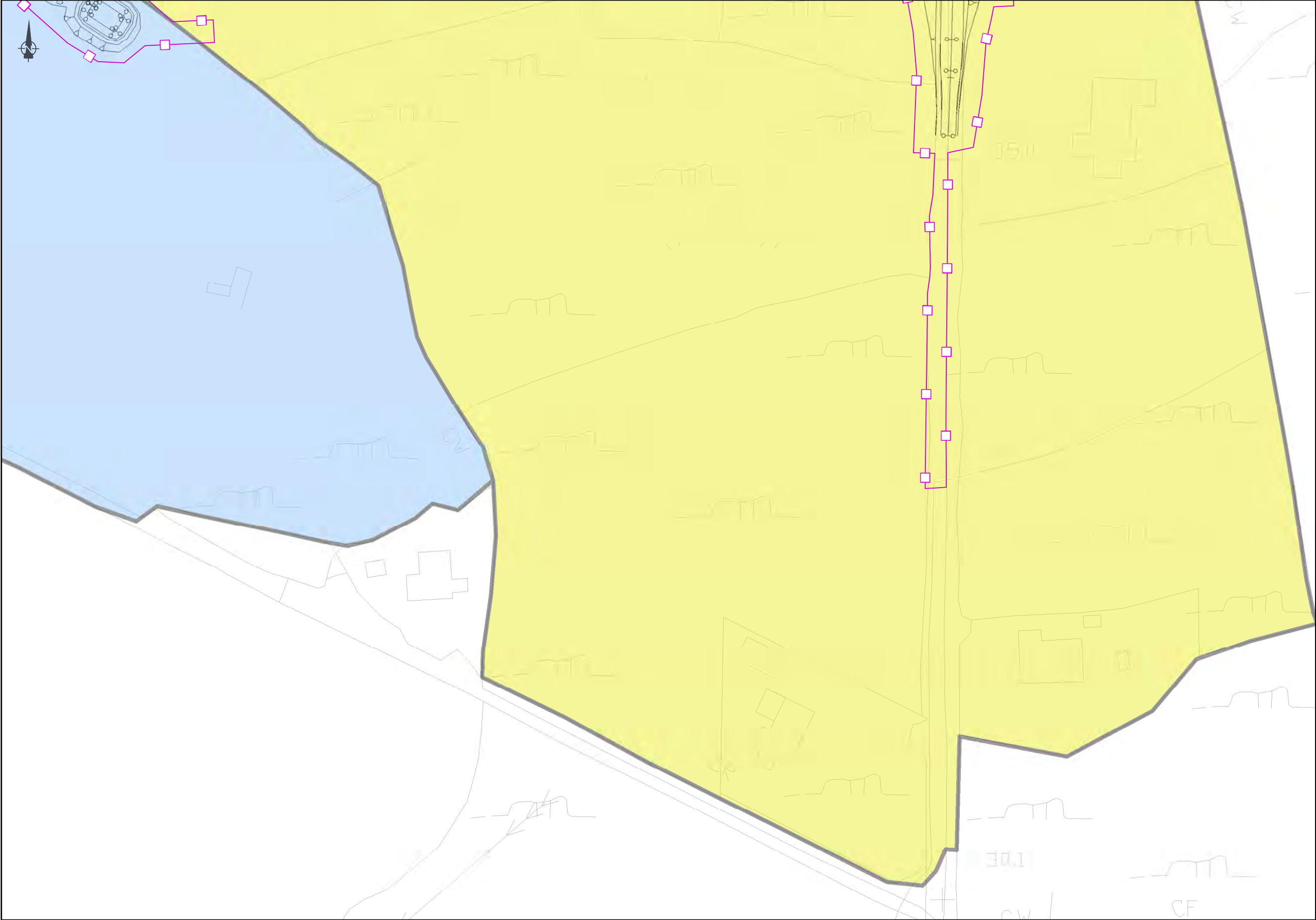
Drawing Title

Relevé Locations in Habitat Survey Areas which overlaps with Assessment Boundary
Sheet 21 of 122

Drawing Status

For Information

Job No	Drawing No	Issue
233985	Figure 2.4.021	11



FOR INFORMATION

Legend

■ ■ ■ City Boundary

□ Assessment Boundary

Proposed N6 GCRR

Relevé Location - (2014 -2018)

Relevé Locations 2019

Habitat Survey Areas

Ballard West to Ballard East

EC09

© National Mapping Division of Taitte Éireann .
All rights reserved. Licence number CYAL50333446

Clients

An Roinn Iompair
Department of Transport

Tionscadal Éireann
Project Ireland
2040

N6
Galway City
Transport Project

Comhairle Chontae na Gaillimhe
Galway County Council

TII

Consultant

ARUP

Corporate House
City East Business Park
Ballybrit, Galway, Ireland

Tel +353 (0)91 460675
www.N6GalwayCity.ie
www.arup.ie

Job Title

N6 Galway City Ring Road

Scale: 1: 1000 @A3

Date: February 2025

I1	28/02/2025	AG	MH	EMC
Issue	Date	By	Chkd	Appd

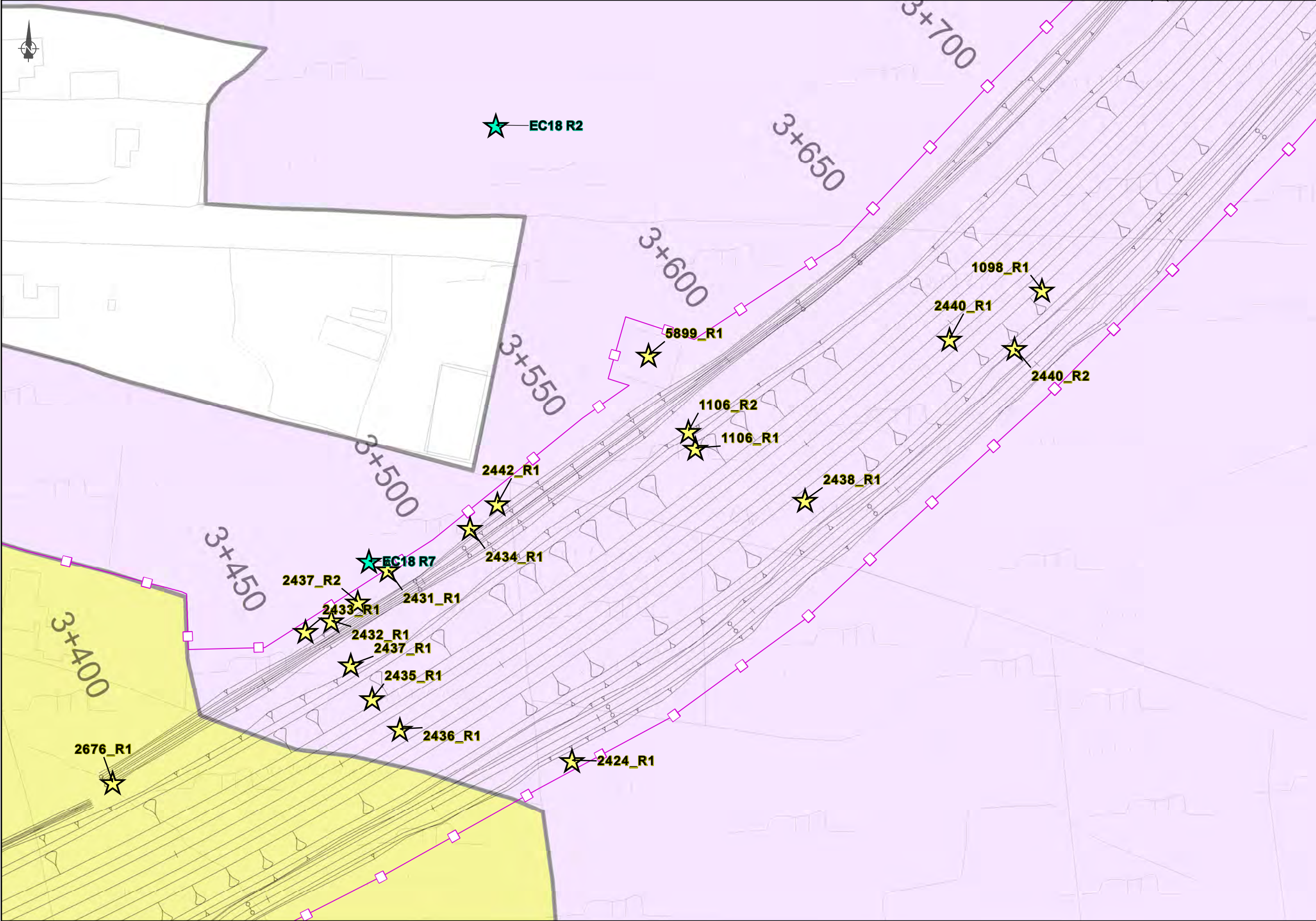
Drawing Title

Relevé Locations in Habitat Survey Areas which overlaps with Assessment Boundary
Sheet 22 of 122

Drawing Status

For Information

Job No	Drawing No	Issue
233985	Figure 2.4.022	11



FOR INFORMATION

Legend

- City Boundary
- Assessment Boundary
- Proposed N6 GCRR
- Relevé Location - (2014 -2018)
- Relevé Locations 2019

Habitat Survey Areas

- Ballard West to Ballard East
- EC18

© National Mapping Division of Taitte Éireann .
All rights reserved. Licence number CYAL50333446

Clients


An Roinn Iompair
Department of Transport

Tionscail Éireann
Project Ireland
2040

N6
Galway City
Transport Project

Comhairle Chontae na Gaillimhe
Galway County Council

TII
Galway Transport Project



Consultant

ARUP

Corporate House
City East Business Park
Ballybrit, Galway, Ireland

Tel +353 (0)91 460675
www.N6GalwayCity.ie
www.arup.ie

Job Title

N6 Galway City Ring Road

Scale: 1: 1000 @A3

Date: February 2025

I1	28/02/2025	AG	MH	EMC
Issue	Date	By	Chkd	Appd

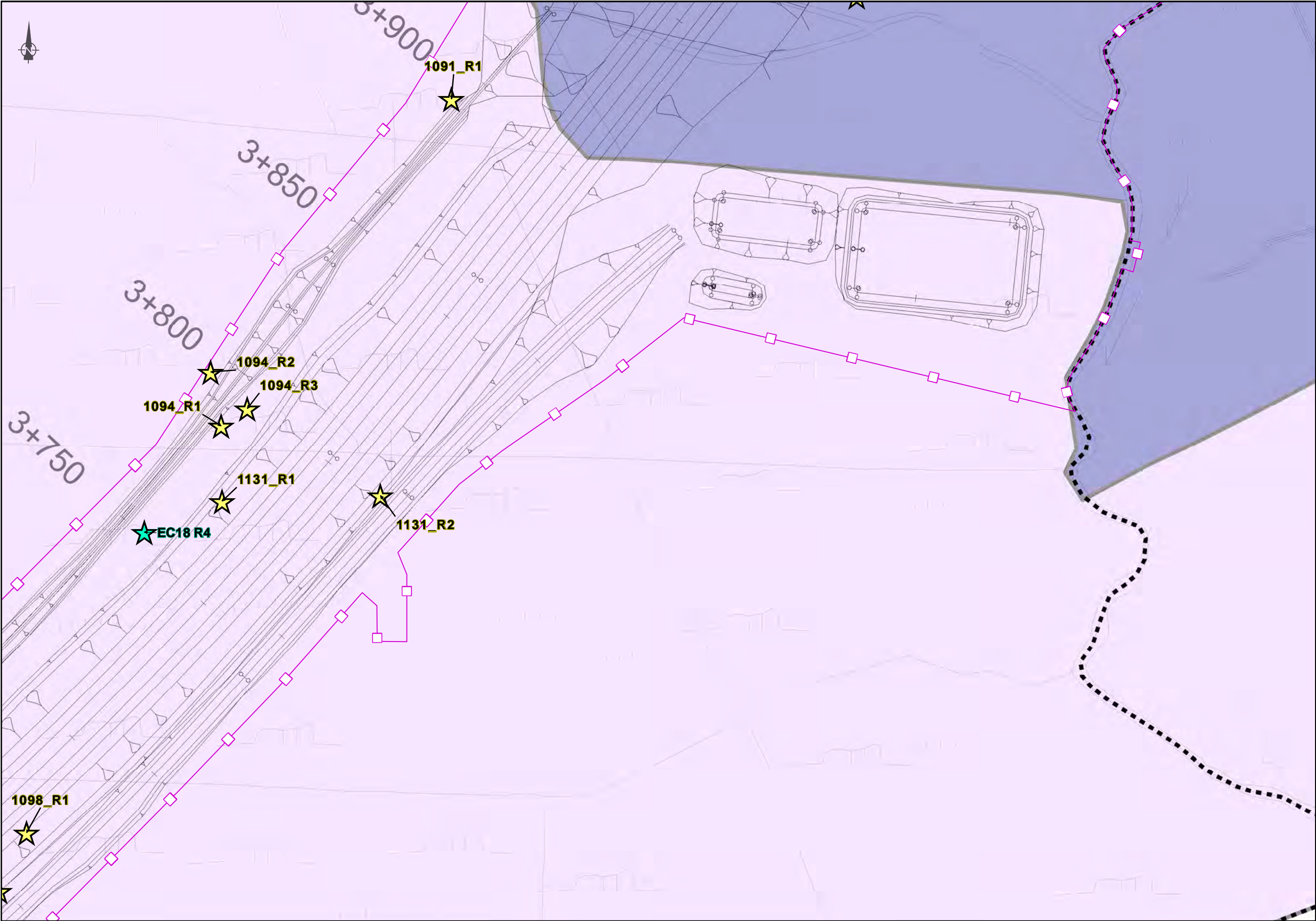
Drawing Title

Relevé Locations in Habitat Survey Areas which overlaps with Assessment Boundary
Sheet 23 of 122

Drawing Status

For Information

Job No	Drawing No	Issue
233985	Figure 2.4.023	11



FOR INFORMATION

Legend

- City Boundary
- Assessment Boundary
- Proposed N6 GCRR
- Relevé Location - (2014 -2018)
- Relevé Locations 2019

Habitat Survey Areas

- Cappagh
- EC18

© National Mapping Division of Taitte Éireann .
All rights reserved. Licence number CYAL50333446

Clients

Consultant

Corporate House
City East Business Park
Ballybrit, Galway, Ireland

Tel +353 (0)91 460675
www.N6GalwayCity.ie
www.arup.ie

Job Title

N6 Galway City Ring Road

Scale: 1: 1000 @ A3

Date: February 2025

I1	28/02/2025	AG	MH	EMC
Issue	Date	By	Chkd	Appd

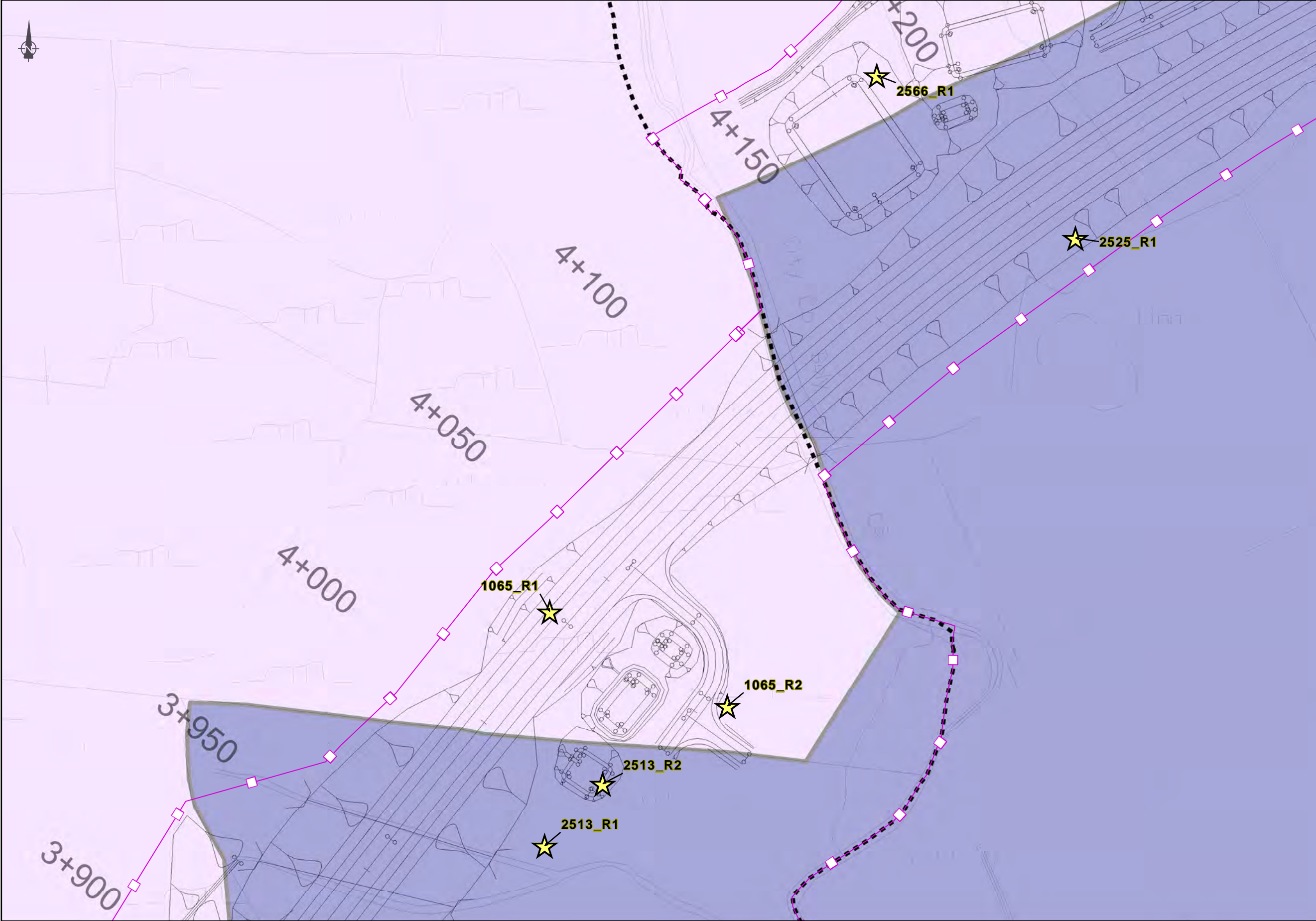
Drawing Title

Relevé Locations in Habitat Survey Areas which overlaps with Assessment Boundary
Sheet 24 of 122

Drawing Status

For Information

Job No	Drawing No	Issue
233985	Figure 2.4.024	11



FOR INFORMATION

Legend

City Boundary

Assessment Boundary

Proposed N6 GCRR

Relevé Location - (2014 -2018)

Relevé Locations 2019

Habitat Survey Areas

Cappagh

EC18

© National Mapping Division of Taitte Éireann .
All rights reserved. Licence number CYAL50333446

Clients

An Roinn Iompair
Department of Transport

Tionscadal Éireann
Project Ireland
2040

N6
Galway City
Transport Project

Comhairle Chontae na Gaillimhe
Galway County Council

TII

Consultant

ARUP

Corporate House
City East Business Park
Ballybrit, Galway, Ireland

Tel +353 (0)91 460675
www.N6GalwayCity.ie
www.arup.ie

Job Title

N6 Galway City Ring Road

Scale: 1: 1000 @ A3

Date: February 2025

I1	28/02/2025	AG	MH	EMC
Issue	Date	By	Chkd	Appd

Drawing Title

Relevé Locations in Habitat Survey Areas which overlaps with Assessment Boundary
Sheet 25 of 122

Drawing Status

For Information

Job No	Drawing No	Issue
233985	Figure 2.4.025	11



FOR INFORMATION

Legend

■ ■ ■

City Boundary

□

Assessment Boundary

Proposed N6 GCRR

Relevé Location - (2014 -2018)

Relevé Locations 2019

Habitat Survey Areas

Cappagh

EC18

EC20

© National Mapping Division of Taitte Éireann .
All rights reserved. Licence number CYAL50333446

Clients

Consultant

Corporate House
City East Business Park
Ballybrit, Galway, Ireland

Tel +353 (0)91 460675
www.N6GalwayCity.ie
www.arup.ie

Job Title

N6 Galway City Ring Road

Scale: 1: 1000 @A3

Date: February 2025

I1

28/02/2025

AG

MH

EMC

Issue

Date

By

Chkd

Appd

Drawing Title

Relevé Locations in Habitat Survey Areas which overlaps with Assessment Boundary
Sheet 26 of 122

Drawing Status

For Information

Job No

233985

Drawing No

Figure 2.4.026

Issue

11



FOR INFORMATION

Legend

City Boundary

Assessment Boundary

Proposed N6 GCRR

Relevé Location - (2014 -2018)

Relevé Locations 2019

Habitat Survey Areas

Cappagh

EC18

EC20

© National Mapping Division of Taitte Éireann .
All rights reserved. Licence number CYAL50333446

Clients

An Roinn Iompair
Department of Transport

Tionscadal Éireann
Project Ireland
2040

N6

Galway City
Transport Project

Comhairle Chontae na Gaillimhe
Galway County Council

TII

Galway Transport
Development

Consultant

ARUP

Corporate House
City East Business Park
Ballybrit, Galway, Ireland

Tel +353 (0)91 460675
www.N6GalwayCity.ie
www.arup.ie

Job Title

N6 Galway City Ring Road

Scale: 1: 1000 @ A3

Date: February 2025

I1	28/02/2025	AG	MH	EMC
Issue	Date	By	Chkd	Appd

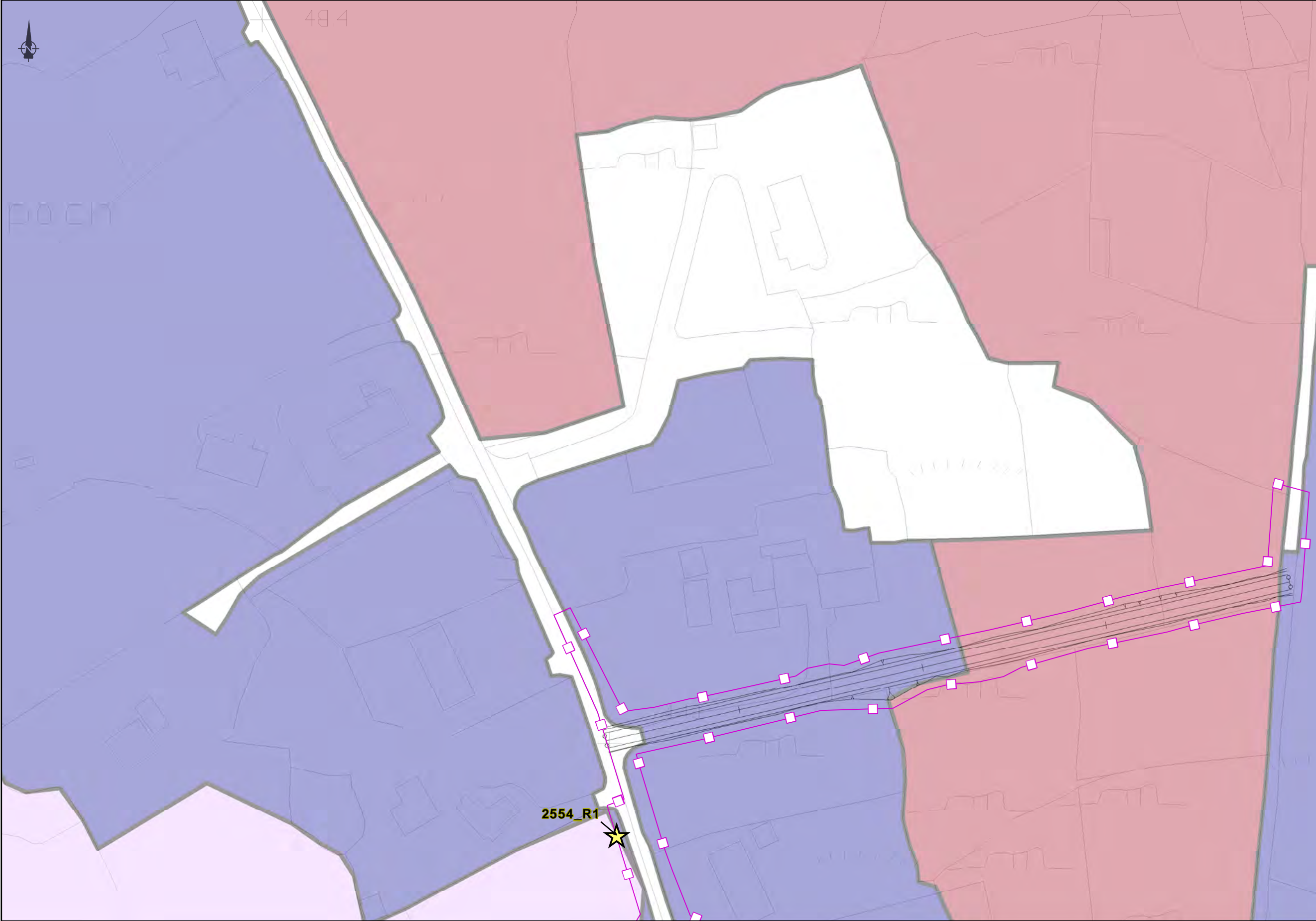
Drawing Title

Relevé Locations in Habitat Survey Areas which overlaps with Assessment Boundary
Sheet 27 of 122

Drawing Status

For Information

Job No	Drawing No	Issue
233985	Figure 2.4.027	11



FOR INFORMATION

Legend

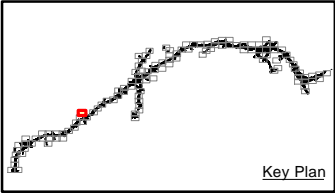
- City Boundary
- Assessment Boundary
- Proposed N6 GCRR
- Relevé Location - (2014 -2018)
- Relevé Locations 2019

Habitat Survey Areas

- Cappagh
- EC18
- EC20

© National Mapping Division of Taitte Éireann .
All rights reserved. Licence number CYAL50333446

Clients



Consultant

Corporate House
City East Business Park
Ballybrit, Galway, Ireland

Tel +353 (0)91 460675
www.N6GalwayCity.ie
www.arup.ie

Job Title

N6 Galway City Ring Road

Scale: 1: 1000 @ A3

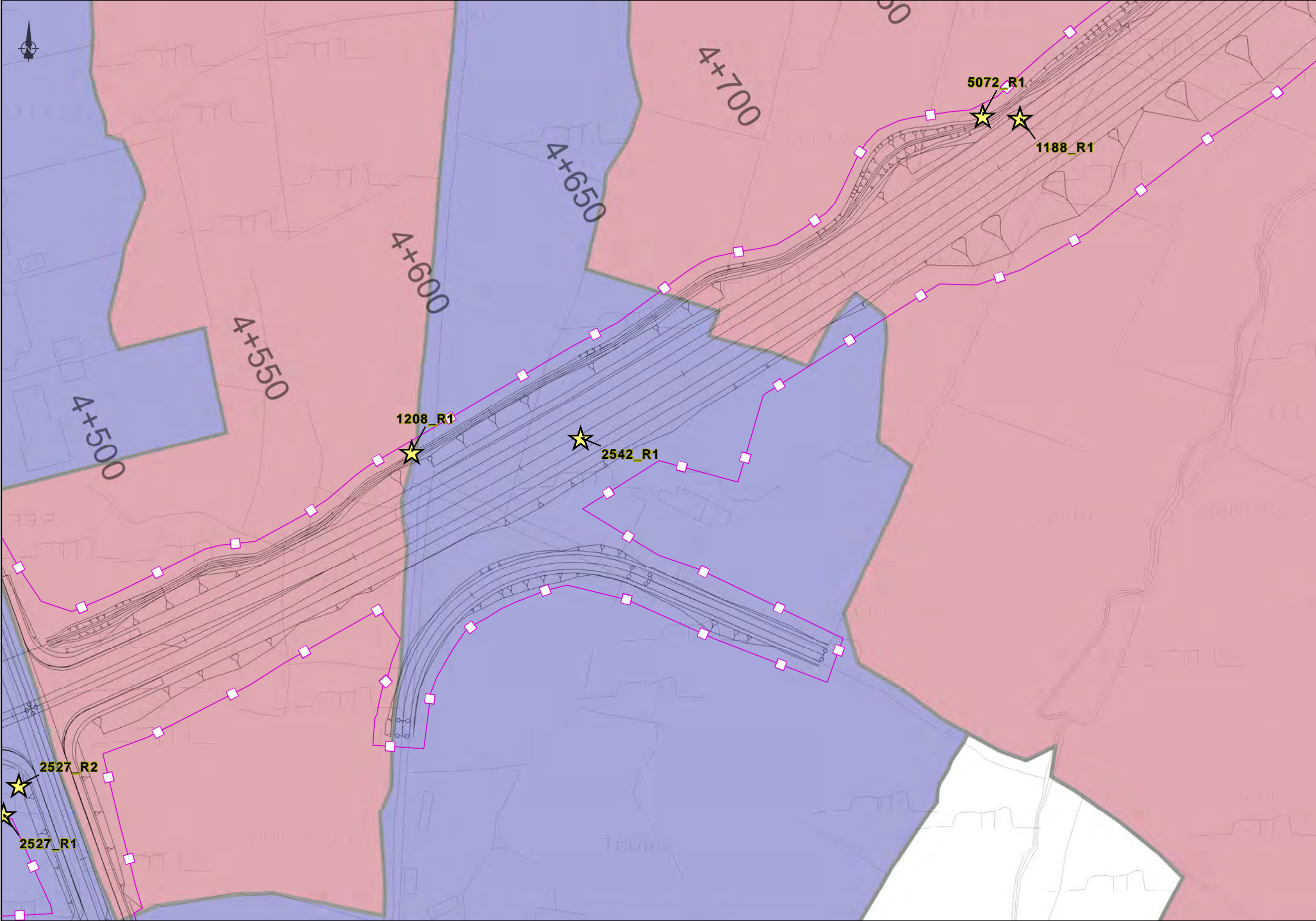
Date: February 2025

I1	28/02/2025	AG	MH	EMC
Issue	Date	By	Chkd	Appd

Drawing Title
Relevé Locations in Habitat Survey Areas which overlaps with Assessment Boundary
Sheet 28 of 122

Drawing Status
For Information

Job No 233985	Drawing No Figure 2.4.028	Issue 11
-------------------------	-------------------------------------	--------------------



FOR INFORMATION

Legend

City Boundary

Assessment Boundary

Proposed N6 GCRR

Relevé Location - (2014 -2018)

Relevé Locations 2019

Habitat Survey Areas

Cappagh

EC20

© National Mapping Division of Taitte Éireann .
All rights reserved. Licence number CYAL50333446

Clients

An Roinn Iompair
Department of Transport

Tionscadal Éireann
Project Ireland
2040

N6

Galway City
Transport Project

Comhairle Chontae na Gaillimhe
Galway County Council

TIIV

Galway Transport Vision

Consultant

ARUP

Corporate House
City East Business Park
Ballybrit, Galway, Ireland

Tel +353 (0)91 460675
www.N6GalwayCity.ie
www.arup.ie

Job Title

N6 Galway City Ring Road

Scale: 1: 1000 @A3

Date: February 2025

I1	28/02/2025	AG	MH	EMC
Issue	Date	By	Chkd	Appd

Drawing Title

Relevé Locations in Habitat Survey Areas which overlaps with Assessment Boundary
Sheet 29 of 122

Drawing Status

For Information

Job No

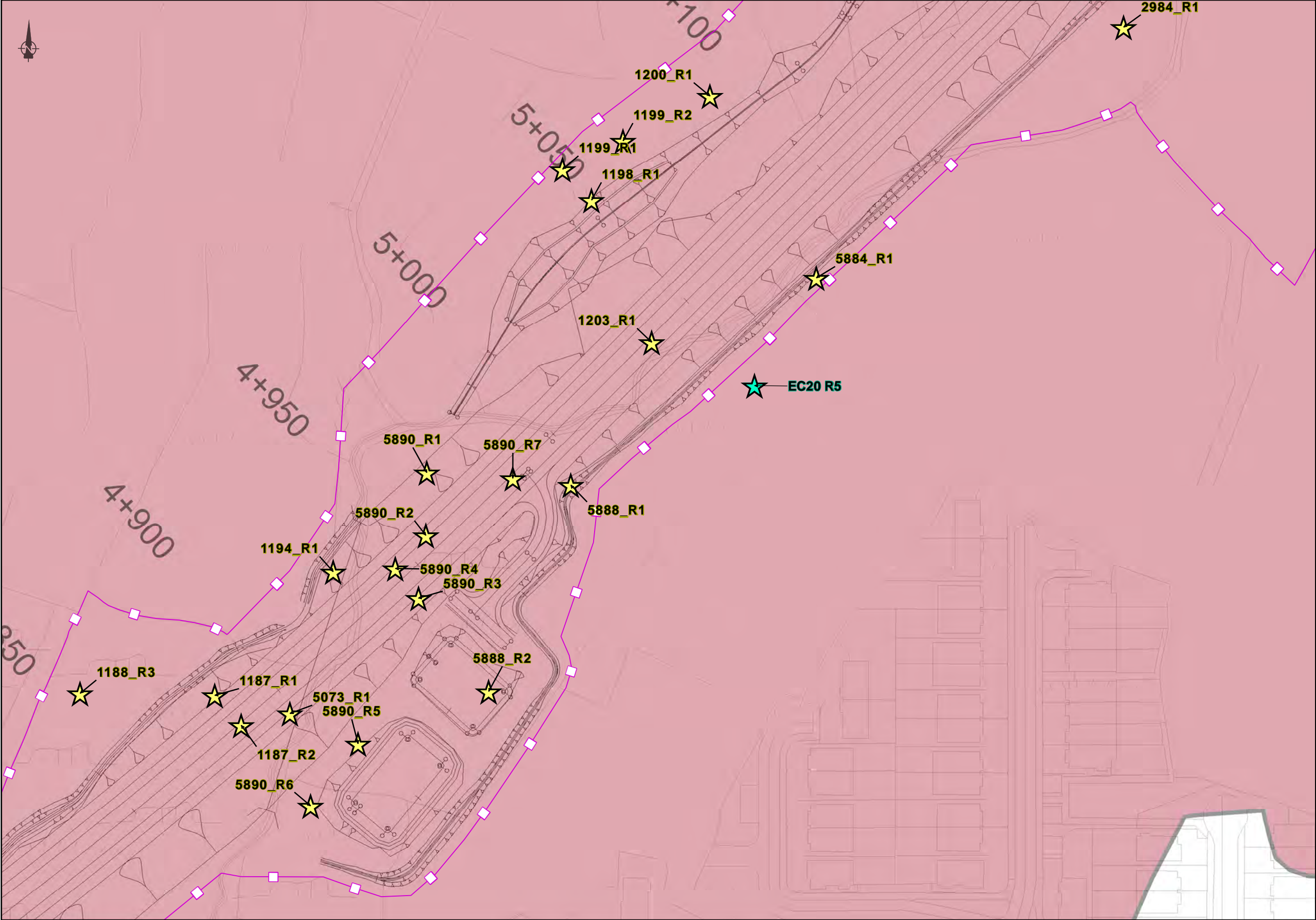
233985

Drawing No

Figure 2.4.029

Issue

11



FOR INFORMATION

Legend

City Boundary

Assessment Boundary

Proposed N6 GCRR

Relevé Location - (2014 -2018)

Relevé Locations 2019

Habitat Survey Areas

EC20

© National Mapping Division of Taitte Éireann .

All rights reserved. Licence number CYAL50333446

Clients

An Roinn Iompair

Department of Transport

Tionscadal Éireann

Project Ireland

2020

N6

Galway City

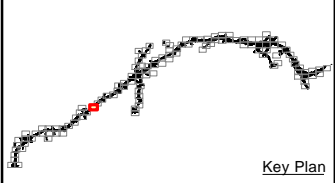
Transport Project

Galway County Council

Comhairle Chontae na Gaillimhe

TIIV

Galway Transport



Consultant

ARUP

Corporate House

City East Business Park

Ballybrit, Galway, Ireland

Tel +353 (0)91 460675

www.N6GalwayCity.ie

www.arup.ie

Job Title

N6 Galway City Ring Road

Scale: 1: 1000 @A3

Date: February 2025

I1	28/02/2025	AG	MH	EMC
Issue	Date	By	Chkd	Appd

Drawing Title

Relevé Locations in Habitat Survey Areas which overlaps with Assessment Boundary

Sheet 30 of 122

Drawing Status

For Information

Job No

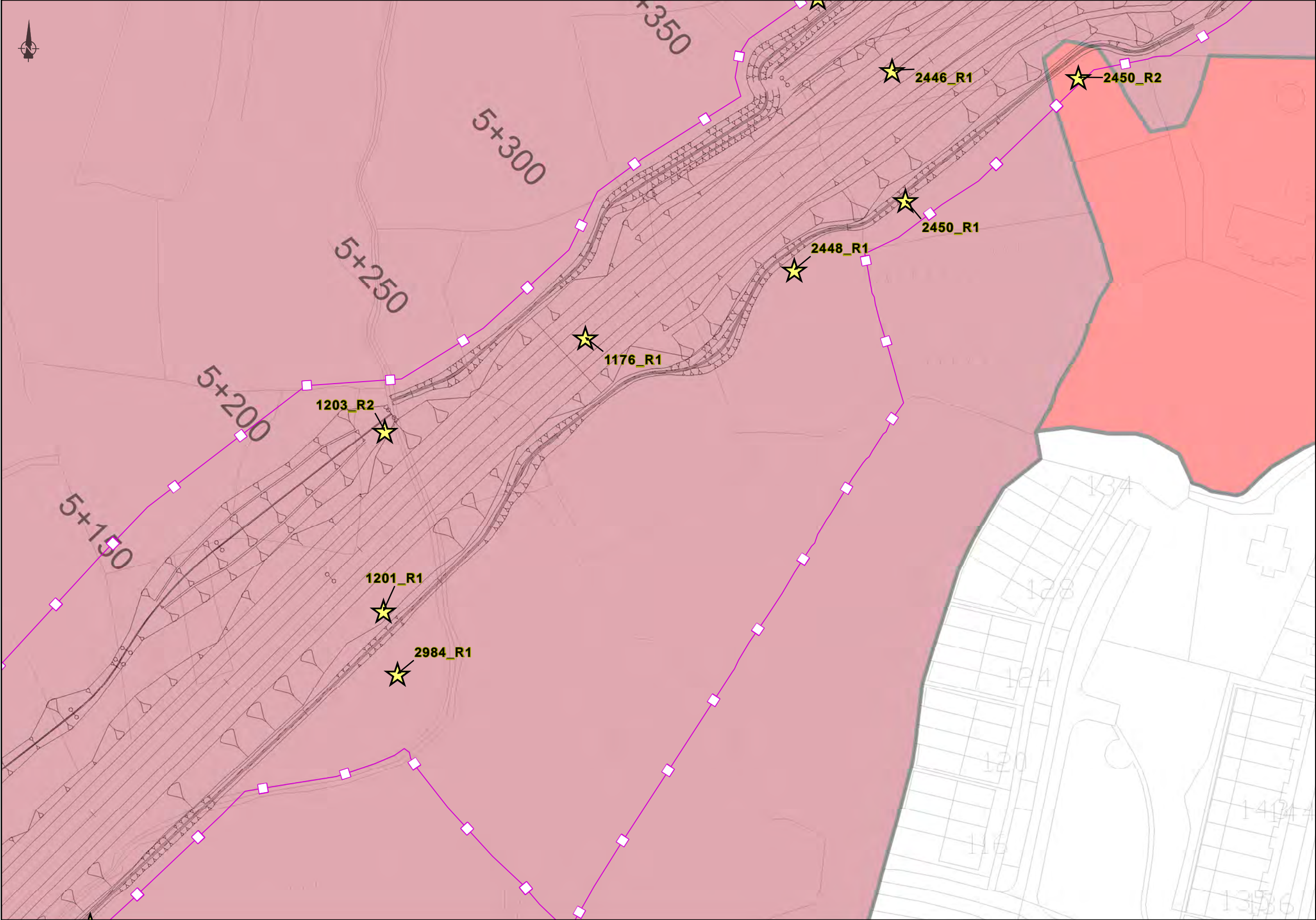
233985

Drawing No

Figure 2.4.030

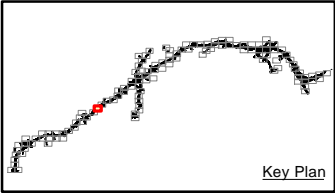
Issue

11



© National Mapping Division of Taitte Éireann .
All rights reserved. Licence number CYAL50333446

Clients



Consultant

Corporate House
City East Business Park
Ballybrit, Galway, Ireland

Tel +353 (0)91 460675
www.N6GalwayCity.ie
www.arup.ie

Job Title

N6 Galway City Ring Road

Scale: 1: 1000 @A3

Date: February 2025

Drawing Title

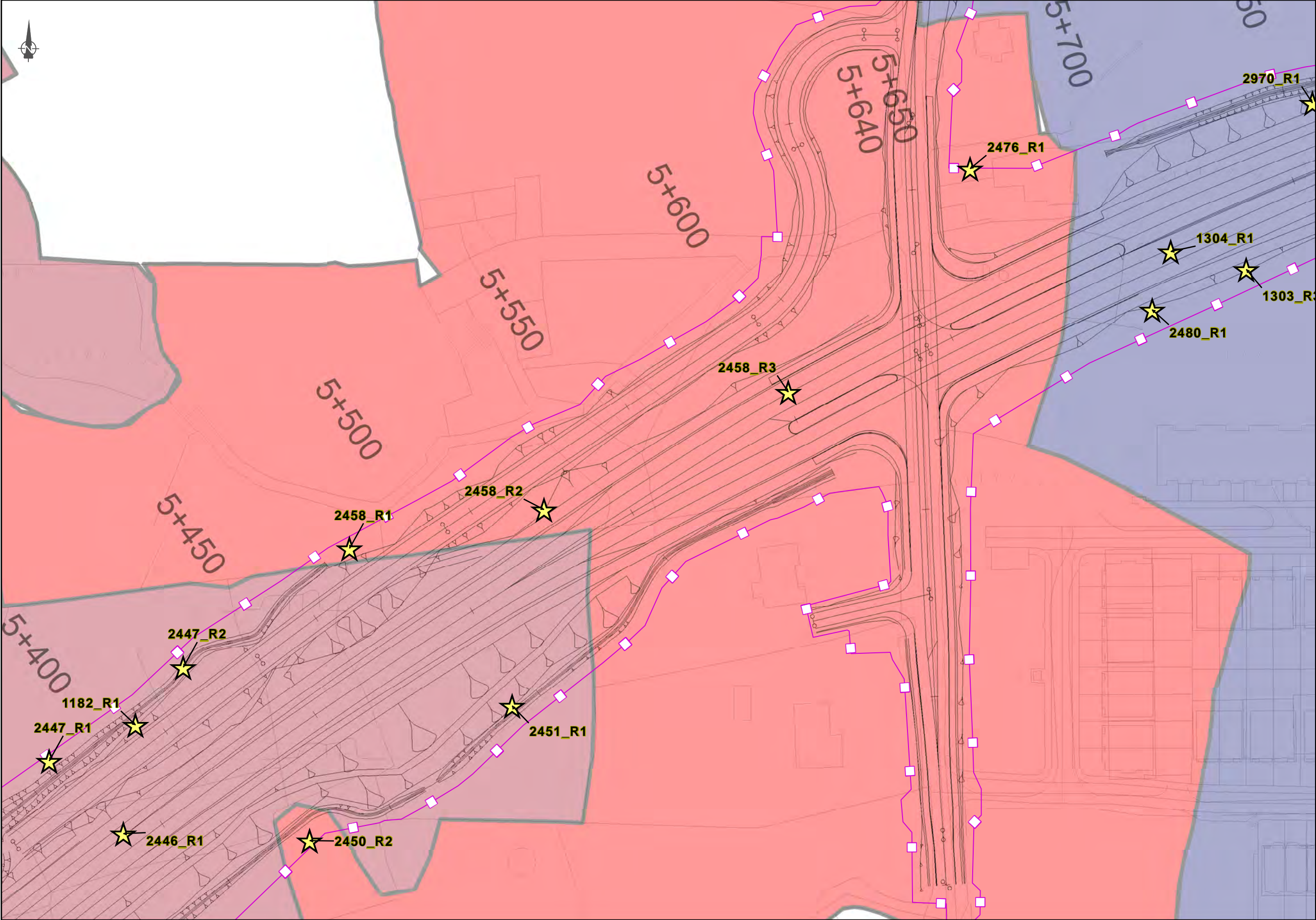
Relevé Locations in Habitat Survey Areas which overlaps with Assessment Boundary
Sheet 31 of 122

Drawing Status

For Information

I1	28/02/2025	AG	MH	EMC
Issue	Date	By	Chkd	Appd

Job No	Drawing No	Issue
233985	Figure 2.4.031	11



FOR INFORMATION

Legend

- City Boundary
- Assessment Boundary
- Proposed N6 GCRR
- Relevé Location - (2014 -2018)
- Relevé Locations 2019

Habitat Survey Areas

- Ballymoneen Road
- EC20
- EC21

© National Mapping Division of Taitte Éireann .
All rights reserved. Licence number CYAL50333446

Clients



Consultant

Corporate House
City East Business Park
Ballybrit, Galway, Ireland

Tel +353 (0)91 460675
www.N6GalwayCity.ie
www.arup.ie

Job Title

N6 Galway City Ring Road

Scale: 1: 1000 @A3
Date: February 2025

I1	28/02/2025	AG	MH	EMC
Issue	Date	By	Chkd	Appd

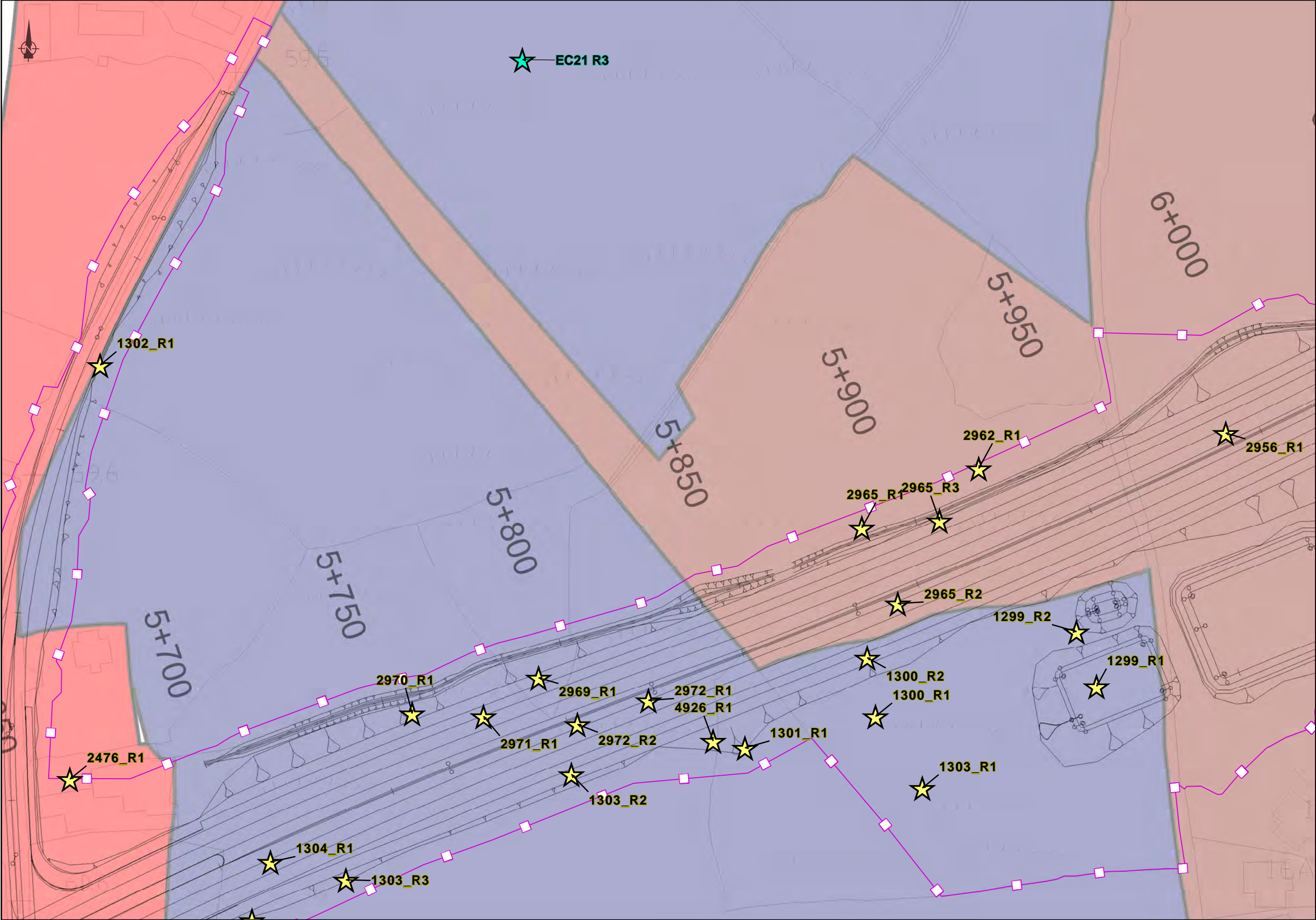
Drawing Title

Relevé Locations in Habitat Survey Areas which overlaps with Assessment Boundary
Sheet 32 of 122

Drawing Status

For Information

Job No	Drawing No	Issue
233985	Figure 2.4.032	11



FOR INFORMATION

Legend

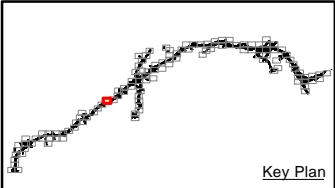
- City Boundary
- Assessment Boundary
- Proposed N6 GCRR
- Relevé Location - (2014 -2018)
- Relevé Locations 2019

Habitat Survey Areas

- Ballymoneen Road
- EC21
- Keeraun BPithran to Knocknafroska and the N59 Link Road

© National Mapping Division of Taithe Éireann .
All rights reserved. Licence number CYAL50333446

Clients



Consultant

Corporate House
City East Business Park
Ballybrit, Galway, Ireland
Tel +353 (0)91 460675
www.N6GalwayCity.ie
www.arup.ie

Job Title

N6 Galway City Ring Road

Scale: 1: 1000 @A3
Date: February 2025

Drawing Title

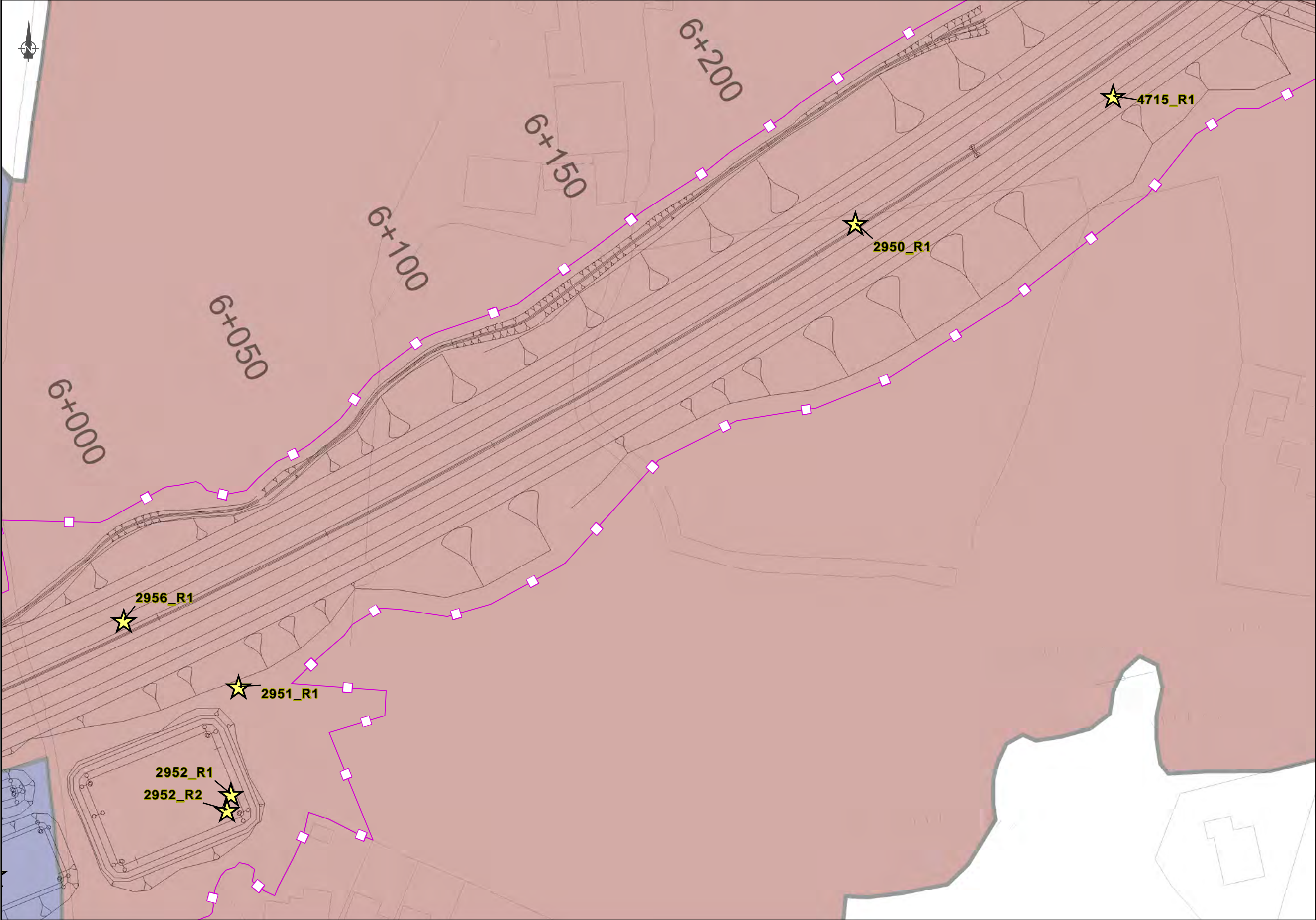
Relevé Locations in Habitat Survey Areas which overlaps with Assessment Boundary
Sheet 33 of 122

Drawing Status

For Information

I1	28/02/2025	AG	MH	EMC
Issue	Date	By	Chkd	Appd
233985				

Job No 233985
Drawing No Figure 2.4.033
Issue 11



FOR INFORMATION

Legend

City Boundary

Assessment Boundary

Proposed N6 GCRR

Relevé Location - (2014 -2018)

Relevé Locations 2019

Habitat Survey Areas

EC21

Keeraun BPithran to Knocknafroska and the N59 Link Road

© National Mapping Division of Taitte Éireann .
All rights reserved. Licence number CYAL50333446

Clients

An Roinn Iompair
Department of Transport

Tionscail Éireann
Project Ireland
2040

N6

Galway City
Transport Project

Comhairle Chontae na Gaillimhe
Galway County Council

TIIV

Galway Transport Vision

Consultant

ARUP

Corporate House
City East Business Park
Ballybrit, Galway, Ireland

Tel +353 (0)91 460675
www.N6GalwayCity.ie
www.arup.ie

Job Title

N6 Galway City Ring Road

Scale: 1: 1000 @ A3

Date: February 2025

I1	28/02/2025	AG	MH	EMC
Issue	Date	By	Chkd	Appd

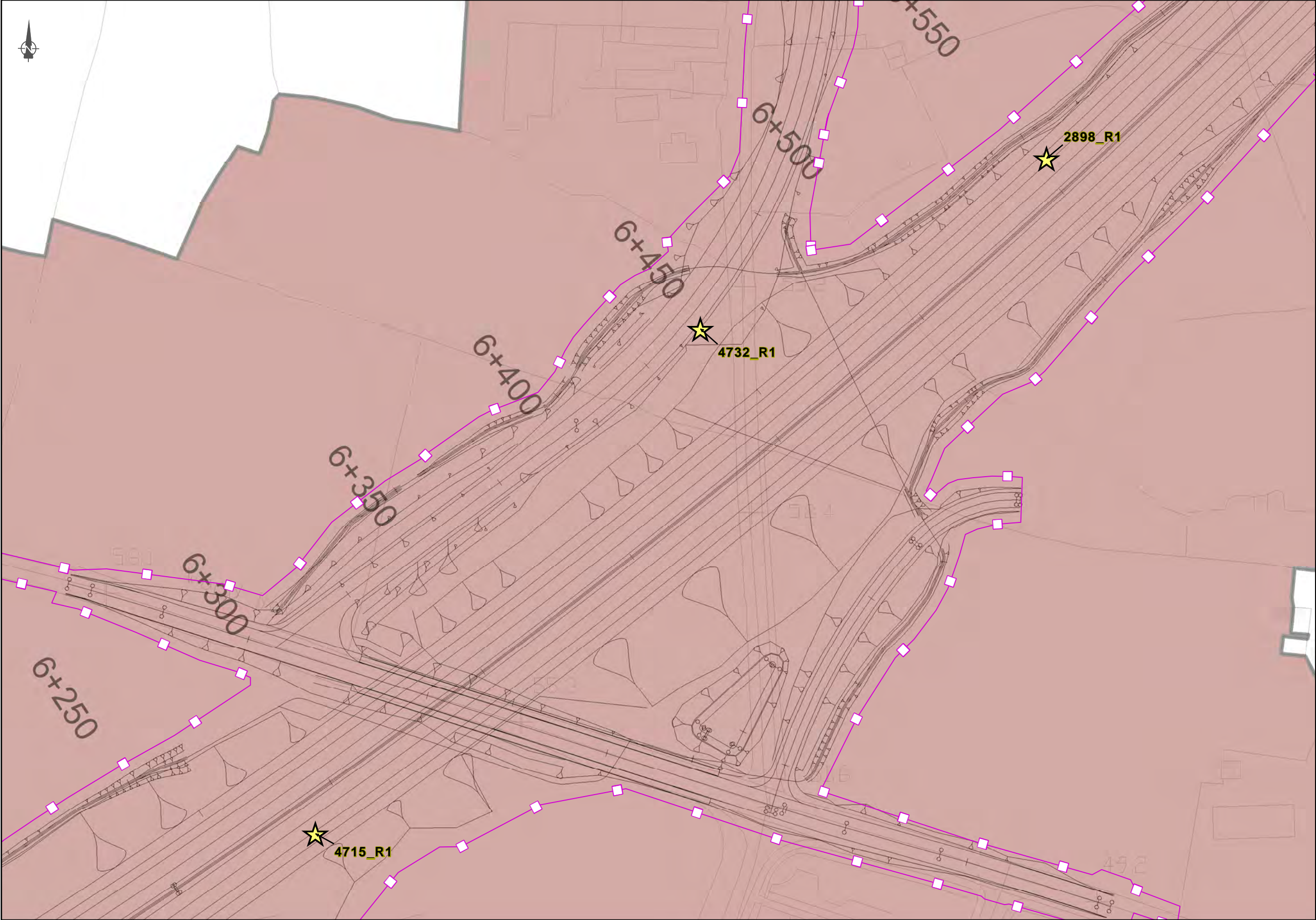
Drawing Title

Relevé Locations in Habitat Survey Areas which overlaps with Assessment Boundary
Sheet 34 of 122

Drawing Status

For Information

Job No	Drawing No	Issue
233985	Figure 2.4.034	11



FOR INFORMATION

Legend

City Boundary

Assessment Boundary

Proposed N6 GCRR

Relevé Location - (2014 -2018)

Relevé Locations 2019

Habitat Survey Areas

Keeraun BPithran to Knocknafroska and the N59 Link Road

© National Mapping Division of Taitte Éireann .
All rights reserved. Licence number CYAL50333446

Clients

An Roinn Iompair
Department of Transport

Tionscadal Éireann
Project Ireland
2040

N6

Galway City
Transport Project

Comhairle Chontae na Gaillimhe
Galway County Council

TIIV

Galway Transport Vision

Consultant

ARUP

Corporate House
City East Business Park
Ballybrit, Galway, Ireland

Tel +353 (0)91 460675
www.N6GalwayCity.ie
www.arup.ie

Job Title

N6 Galway City Ring Road

Scale: 1: 1000 @A3

Date: February 2025

I1	28/02/2025	AG	MH	EMC
Issue	Date	By	Chkd	Appd

Drawing Title

Relevé Locations in Habitat Survey Areas which overlaps with Assessment Boundary
Sheet 35 of 122

Drawing Status

For Information

Job No	Drawing No	Issue
233985	Figure 2.4.035	11



FOR INFORMATION

Legend

City Boundary

Assessment Boundary

Proposed N6 GCRR

Relevé Location - (2014 -2018)

Relevé Locations 2019

Habitat Survey Areas

Keeraun BPithran to Knocknafroska and the N59 Link Road

© National Mapping Division of Taitte Éireann .
All rights reserved. Licence number CYAL50333446

Clients

An Roinn Iompair
Department of Transport

Tionscadal Éireann
Project Ireland
2040

N6
Galway City
Transport Project

Comhairle Chontae na Gaillimhe
Galway County Council

TIIV
Transport Infrastructure
Investment Vision

Consultant

ARUP

Corporate House
City East Business Park
Ballybrit, Galway, Ireland

Tel +353 (0)91 460675
www.N6GalwayCity.ie
www.arup.ie

Job Title

N6 Galway City Ring Road

Scale: 1: 1000 @A3

Date: February 2025

I1	28/02/2025	AG	MH	EMC
Issue	Date	By	Chkd	Appd

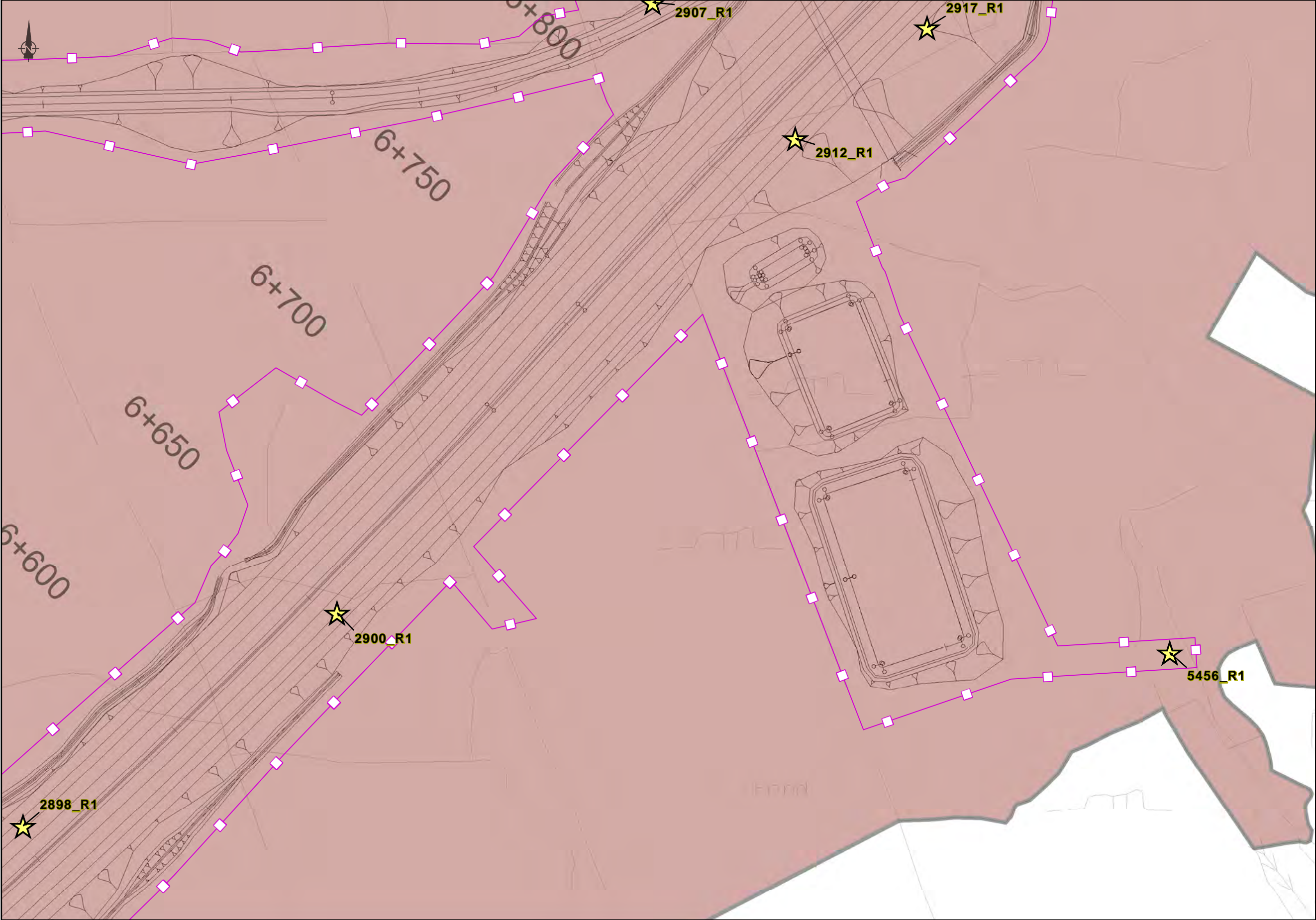
Drawing Title

Relevé Locations in Habitat Survey Areas which overlaps with Assessment Boundary
Sheet 36 of 122

Drawing Status

For Information

Job No	Drawing No	Issue
233985	Figure 2.4.036	11



FOR INFORMATION

Legend

■ ■ ■

City Boundary

□

Assessment Boundary

Proposed N6 GCRR

Relevé Location - (2014 -2018)

Relevé Locations 2019

Habitat Survey Areas

Keeraun BPithran to Knocknafroska and the N59 Link Road

© National Mapping Division of Taitte Éireann .
All rights reserved. Licence number CYAL50333446

Clients

Consultant

Corporate House
City East Business Park
Ballybrit, Galway, Ireland

Tel +353 (0)91 460675
www.N6GalwayCity.ie
www.arup.ie

Job Title

N6 Galway City Ring Road

Scale: 1: 1000 @ A3

Date: February 2025

I1	28/02/2025	AG	MH	EMC
Issue	Date	By	Chkd	Appd

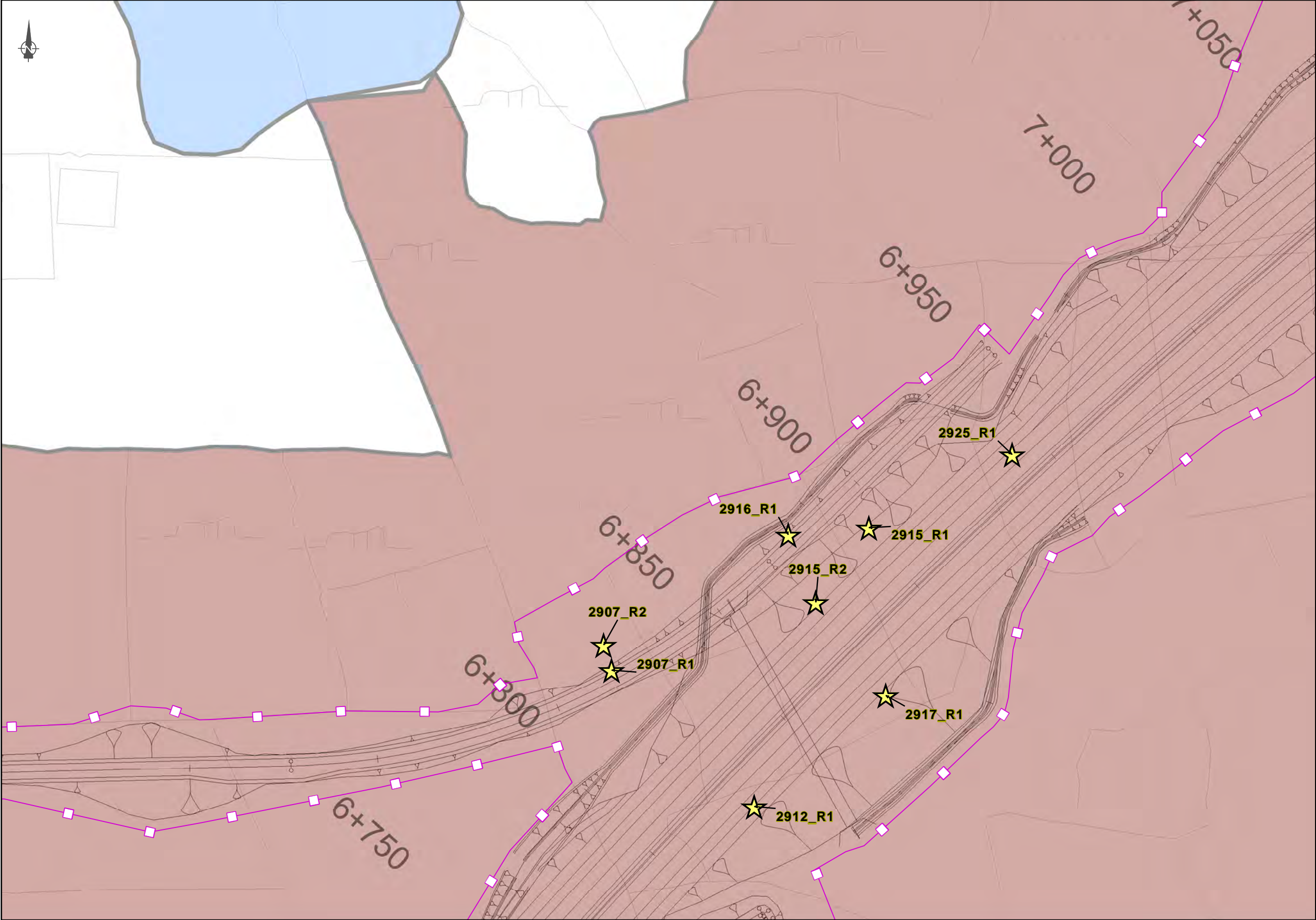
Drawing Title

Relevé Locations in Habitat Survey Areas which overlaps with Assessment Boundary
Sheet 37 of 122

Drawing Status

For Information

Job No	Drawing No	Issue
233985	Figure 2.4.037	11



FOR INFORMATION

Legend

City Boundary

Assessment Boundary

Proposed N6 GCRR

Relevé Location - (2014 -2018)

Relevé Locations 2019

Habitat Survey Areas

EC25

Keeraun BPithran to Knocknafroska and the N59 Link Road

© National Mapping Division of Taitte Éireann .
All rights reserved. Licence number CYAL50333446

Clients

An Roinn Iompair
Department of Transport

Tionscail Éireann
Project Ireland
2040

N6
Galway City
Transport Project

Comhairle Chontae na Gaillimhe
Galway County Council

TII
Transport Infrastructure Ireland

Consultant

ARUP

Corporate House
City East Business Park
Ballybrit, Galway, Ireland

Tel +353 (0)91 460675
www.N6GalwayCity.ie
www.arup.ie

Job Title

N6 Galway City Ring Road

Scale: 1: 1000 @A3

Date: February 2025

I1	28/02/2025	AG	MH	EMC
Issue	Date	By	Chkd	Appd

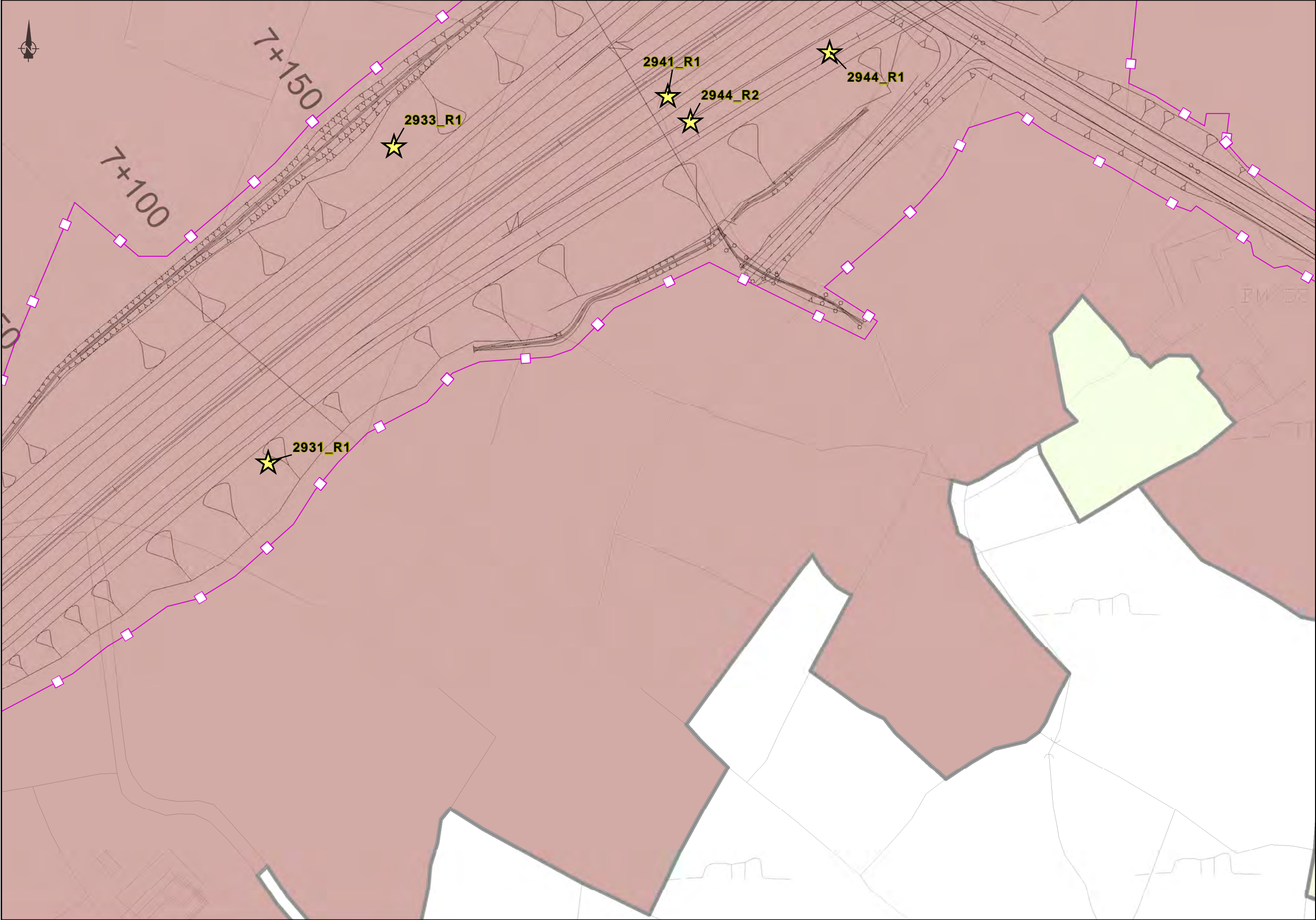
Drawing Title

Relevé Locations in Habitat Survey Areas which overlaps with Assessment Boundary
Sheet 38 of 122

Drawing Status

For Information

Job No	Drawing No	Issue
233985	Figure 2.4.038	11



FOR INFORMATION

Legend

City Boundary

Assessment Boundary

Proposed N6 GCRR

Relevé Location - (2014 -2018)

Relevé Locations 2019

Habitat Survey Areas

EC23

Keeraun BPithran to Knocknafroska and the N59 Link Road

© National Mapping Division of Taitte Éireann .
All rights reserved. Licence number CYAL50333446

Clients

An Roinn Iompair
Department of Transport

Tionscail Éireann
Project Ireland
2040

N6

Galway City
Transport Project

Comhairle Chontae na Gaillimhe
Galway County Council

TIIV

Galway Transport Vision

Consultant

ARUP

Corporate House
City East Business Park
Ballybrit, Galway, Ireland

Tel +353 (0)91 460675
www.N6GalwayCity.ie
www.arup.ie

Job Title

N6 Galway City Ring Road

Scale: 1: 1000 @A3

Date: February 2025

I1	28/02/2025	AG	MH	EMC
Issue	Date	By	Chkd	Appd

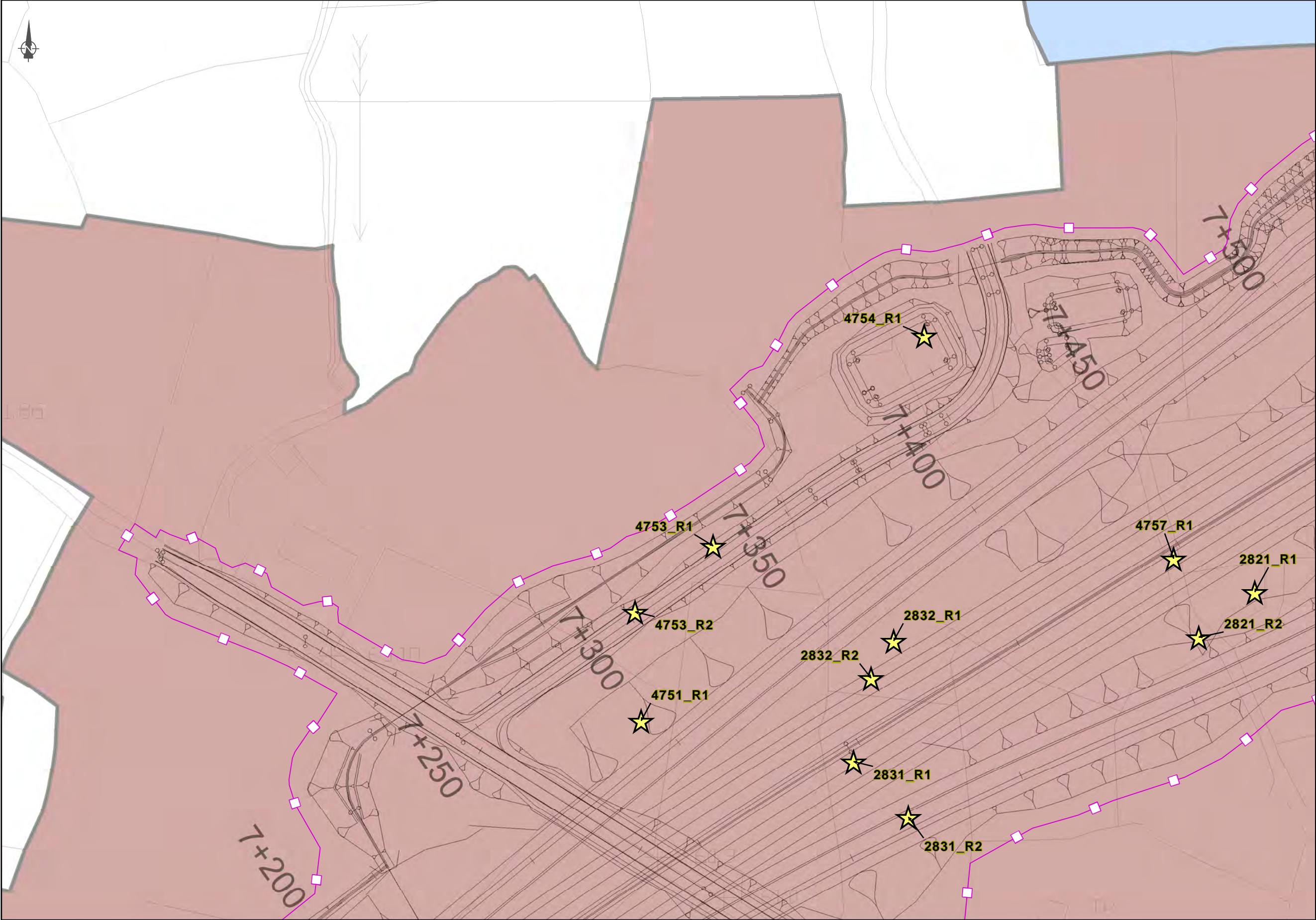
Drawing Title

Relevé Locations in Habitat Survey Areas which overlaps with Assessment Boundary
Sheet 39 of 122

Drawing Status

For Information

Job No	Drawing No	Issue
233985	Figure 2.4.039	11



FOR INFORMATION

Legend

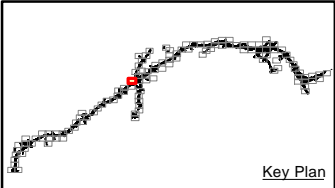
- City Boundary
- Assessment Boundary
- Proposed N6 GCRR
- Relevé Location - (2014 -2018)
- Relevé Locations 2019

Habitat Survey Areas

- EC25
- Keeraun BPithran to Knocknafroska and the N59 Link Road

© National Mapping Division of Taitte Éireann .
All rights reserved. Licence number CYAL50333446

Clients



Consultant

Corporate House
City East Business Park
Ballybrit, Galway, Ireland

Tel +353 (0)91 460675
www.N6GalwayCity.ie
www.arup.ie

Job Title

N6 Galway City Ring Road

Scale: 1: 1000 @A3

Date: February 2025

I1	28/02/2025	AG	MH	EMC
Issue	Date	By	Chkd	Appd

Drawing Title

Relevé Locations in Habitat Survey Areas which overlaps with Assessment Boundary
Sheet 40 of 122

Drawing Status

For Information

Job No	Drawing No	Issue
233985	Figure 2.4.040	11



FOR INFORMATION

Legend

- City Boundary
- Assessment Boundary
- Proposed N6 GCRR
- Lough Corrib Special Area of Conservation
- Relevé Location - (2014 -2018)
- Relevé Locations 2019

Habitat Survey Areas

- EC29
- Keeraun BPithran to Knocknafroska and the N59 Link Road
- Upper Dangan/NUIG

© National Mapping Division of Taitte Éireann .
All rights reserved. Licence number CYAL50333446

Clients

An Roinn Iompair
Department of Transport

Tionscadal Éireann
2040

Galway City
Transport Project

Comhairle Chontae na Gaillimhe
Galway County Council

TII



Consultant

ARUP

Corporate House
City East Business Park
Ballybrit, Galway, Ireland

Tel +353 (0)91 460675
www.N6GalwayCity.ie
www.arup.ie

Job Title

N6 Galway City Ring Road

Scale: 1: 1000 @A3

Date: February 2025

I1	28/02/2025	AG	MH	EMC
Issue	Date	By	Chkd	Appd

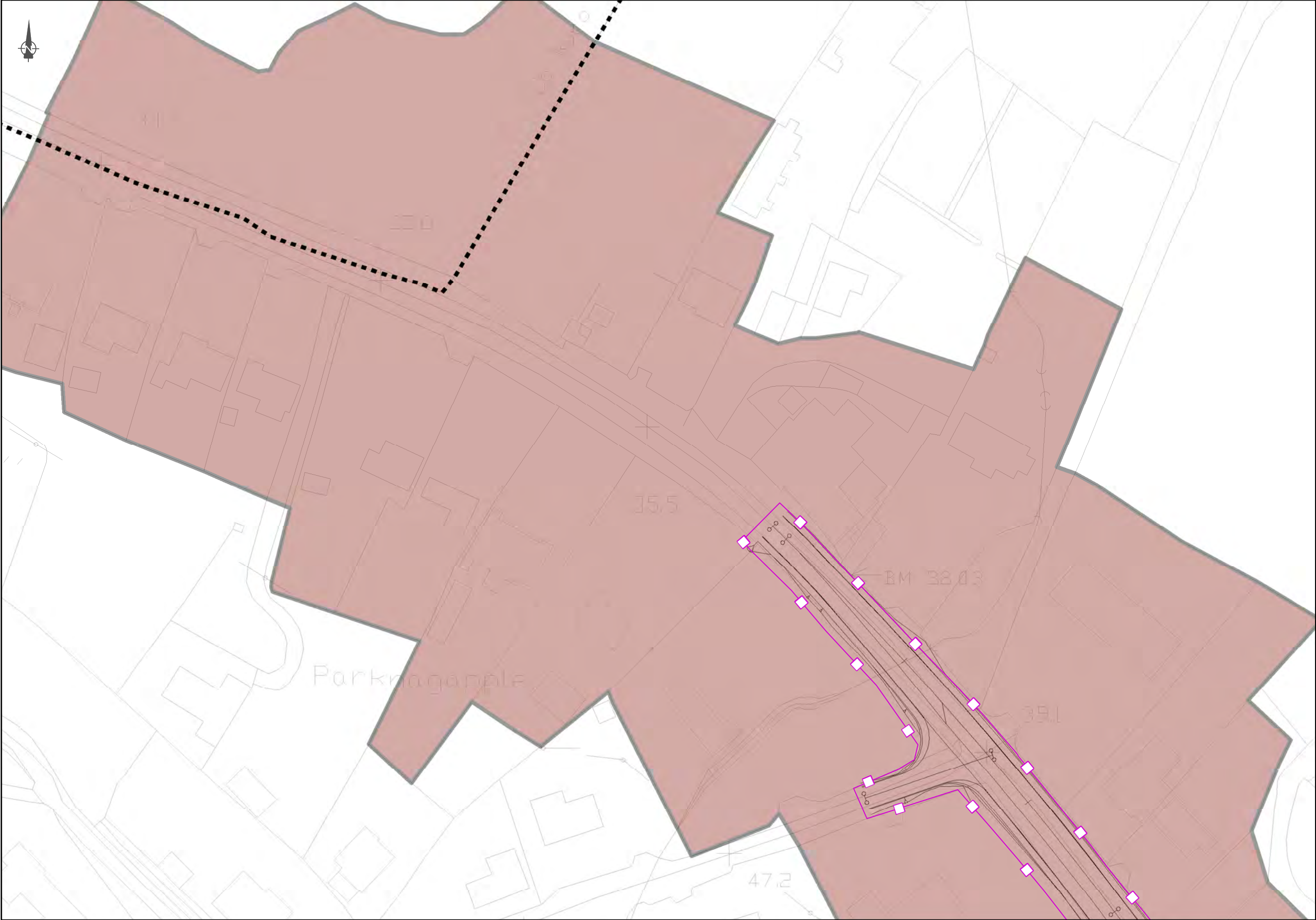
Drawing Title

Relevé Locations in Habitat Survey Areas which overlaps with Assessment Boundary
Sheet 41 of 122

Drawing Status

For Information

Job No	Drawing No	Issue
233985	Figure 2.4.041	11



FOR INFORMATION

Legend

City Boundary

Assessment Boundary

Proposed N6 GCRR

Relevé Location - (2014 -2018)

Relevé Locations 2019

Habitat Survey Areas

Keeraun BPithran to Knocknafroska and the N59 Link Road

© National Mapping Division of Taitte Éireann .
All rights reserved. Licence number CYAL50333446

Clients

An Roinn Iompair
Department of Transport

Tionscail Éireann
Project Ireland
2040

N6

Gallway City
Transport Project

Comhairle Chontae na Gaillimhe
Galway County Council

TIIV

Galway Transport Plan

Consultant

ARUP

Corporate House
City East Business Park
Ballybrit, Galway, Ireland

Tel +353 (0)91 460675
www.N6GalwayCity.ie
www.arup.ie

Job Title

N6 Galway City Ring Road

Scale: 1: 1000 @A3

Date: February 2025

I1	28/02/2025	AG	MH	EMC
Issue	Date	By	Chkd	Appd

Drawing Title

Relevé Locations in Habitat Survey Areas which overlaps with Assessment Boundary
Sheet 42 of 122

Drawing Status

For Information

Job No	Drawing No	Issue
233985	Figure 2.4.042	11



FOR INFORMATION

Legend

- City Boundary
- Assessment Boundary
- Proposed N6 GCRR
- Relevé Location - (2014 -2018)
- Relevé Locations 2019

Habitat Survey Areas

- Keeraun BPithran to Knocknafroska and the N59 Link Road

© National Mapping Division of Taitte Éireann .
All rights reserved. Licence number CYAL50333446

Clients

An Roinn Iompair

Department of Transport

Tír na nÓg 2040

Project Ireland

Galway City Transport Project

Comhairle Chontae na Gaillimhe

Galway County Council

TII

Transport Infrastructure Ireland

Consultant

ARUP

Corporate House

City East Business Park

Ballybrit, Galway, Ireland

Tel +353 (0)91 460675

www.N6GalwayCity.ie

www.arup.ie

Job Title

N6 Galway City Ring Road

Scale:

1: 1000 @A3

Date:

February 2025

I1	28/02/2025	AG	MH	EMC
Issue	Date	By	Chkd	Appd

Drawing Title

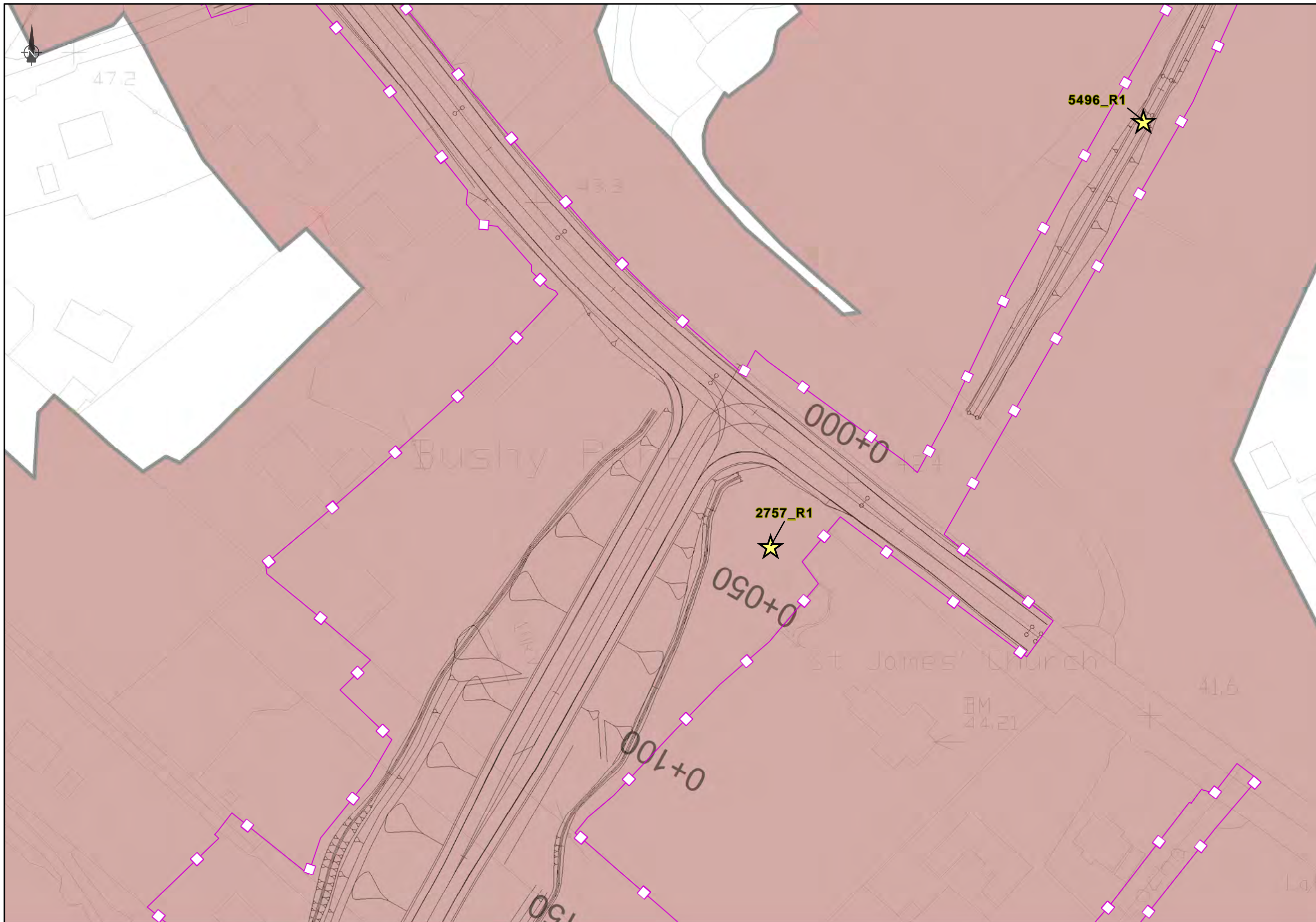
Relevé Locations in Habitat Survey Areas which overlaps with Assessment Boundary

Sheet 43 of 122

Drawing Status




For Information

Job No	Drawing No	Issue
233985	Figure 2.4.043	11



FOR INFORMATION

Legend

- ■ ■ City Boundary
- — Assessment Boundary
-  Proposed N6 GCRR
-  Relevé Location - (2014 -2018)
-  Relevé Locations 2019

Habitat Survey Areas

- Keeraun BPithran to Knocknafroska and the N59 Link Road

© National Mapping Division of Tailte Éireann .
All rights reserved. Licence number CYAL50333446

Clients



Consultant

ARUP

Corporate House
City East Business Park
Ballybrit, Galway, Ireland

Tel +353 (0)91 460675
www.N6GalwayCity.ie
www.arup.ie

Job Title

N6 Galway City Ring Road

Scale: 1: 1000 @A3

Date: February 2025

I1	28/02/2025	AG	MH	EMC
Issue	Date	By	Chkd	Appd

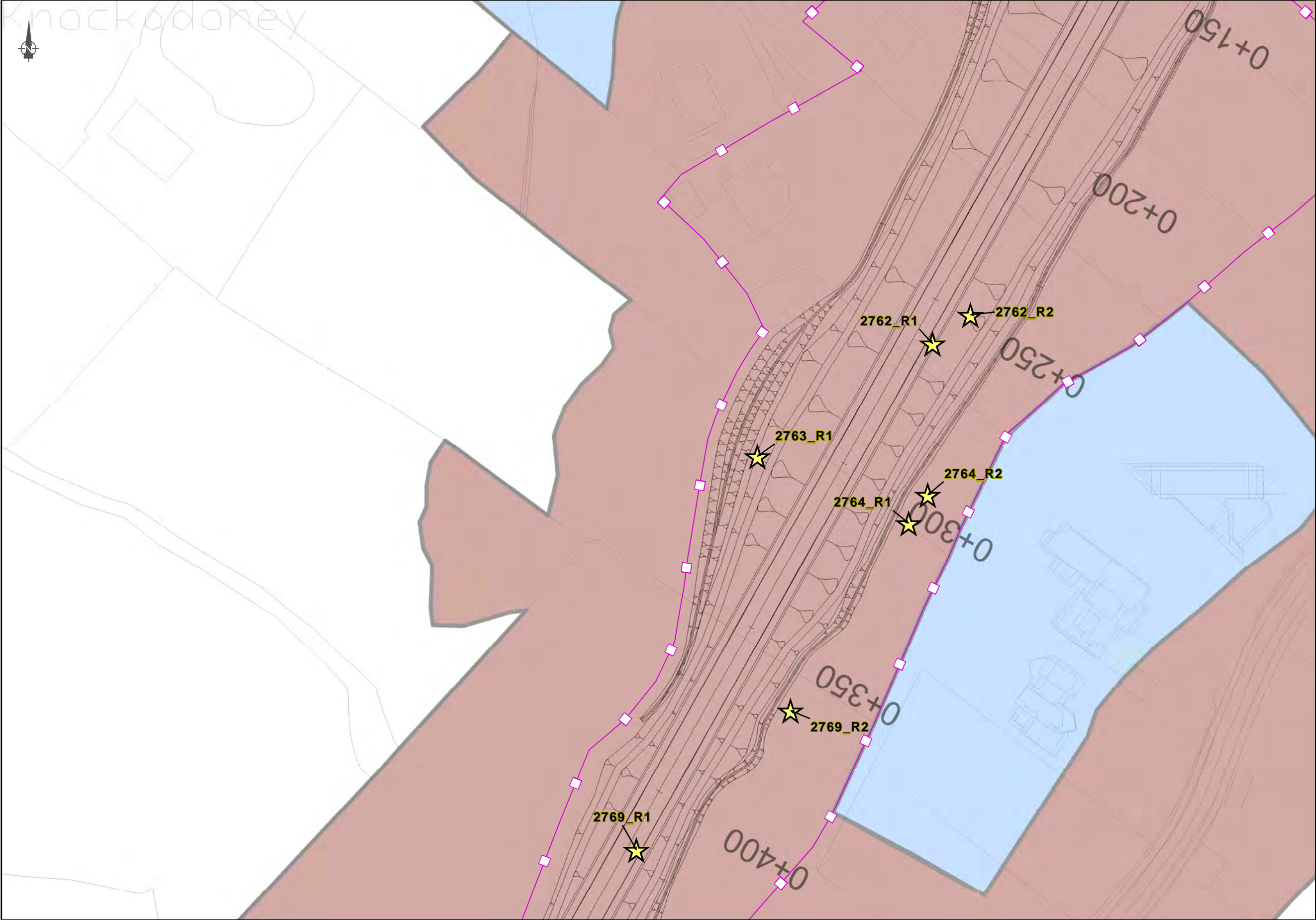
Drawing Title

Relevé Locations in Habitat Survey Areas which overlaps with Assessment Boundary
Sheet 44 of 122

Drawing Status

For Information

Job No	Drawing No	Issue
233985	Figure 2.4.044	I1



FOR INFORMATION

Legend

- City Boundary
- Assessment Boundary
- Proposed N6 GCRR
- Relevé Location - (2014 -2018)
- Relevé Locations 2019

Habitat Survey Areas

- EC25
- Keeraun BPithran to Knocknafroska and the N59 Link Road

© National Mapping Division of Taitte Éireann .
All rights reserved. Licence number CYAL50333446

Clients

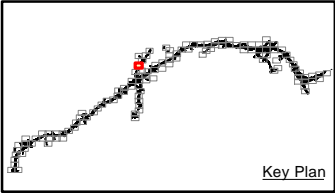
An Roinn Iompair
Department of Transport

Tionscadal Éireann
Project Ireland
2040

N6
Galway City
Transport Project

Comhairle Chontae na Gaillimhe
Galway County Council

TII
Transport Infrastructure Ireland



Consultant

ARUP

Corporate House
City East Business Park
Ballybrit, Galway, Ireland

Tel +353 (0)91 460675
www.N6GalwayCity.ie
www.arup.ie

Job Title

N6 Galway City Ring Road

Scale: 1: 1000 @ A3

Date: February 2025

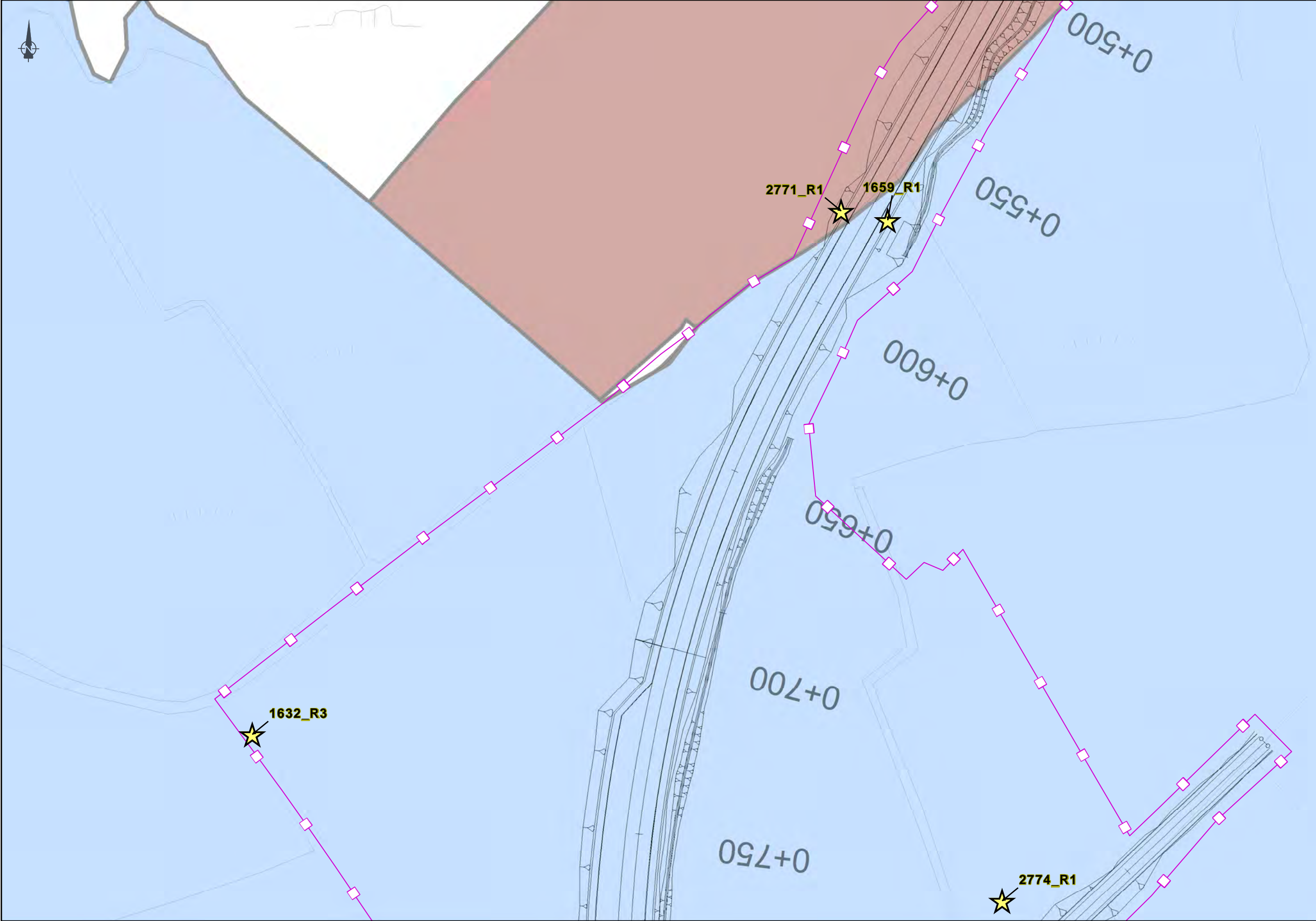
Drawing Title

Relevé Locations in Habitat Survey Areas which overlaps with Assessment Boundary
Sheet 45 of 122

Drawing Status

For Information

Job No	Drawing No	Issue
233985	Figure 2.4.045	11



FOR INFORMATION

Legend

- City Boundary
- Assessment Boundary
- Proposed N6 GCRR
- Relevé Location - (2014 -2018)
- Relevé Locations 2019

Habitat Survey Areas

- EC25
- Keeraun BPithran to Knocknafroska and the N59 Link Road

© National Mapping Division of Taitte Éireann .
All rights reserved. Licence number CYAL50333446

Clients

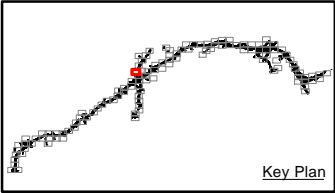
An Roinn Iompair
Department of Transport

Tionscadal Éireann
Project Ireland
2040

Galway City
Transport Project

Comhairle Chontae na Gaillimhe
Galway County Council

TII
Transport Infrastructure Ireland



Consultant

ARUP

Corporate House
City East Business Park
Ballybrit, Galway, Ireland

Tel +353 (0)91 460675
www.N6GalwayCity.ie
www.arup.ie

Job Title

N6 Galway City Ring Road

Scale: 1: 1000 @A3

Date: February 2025

I1	28/02/2025	AG	MH	EMC
Issue	Date	By	Chkd	Appd

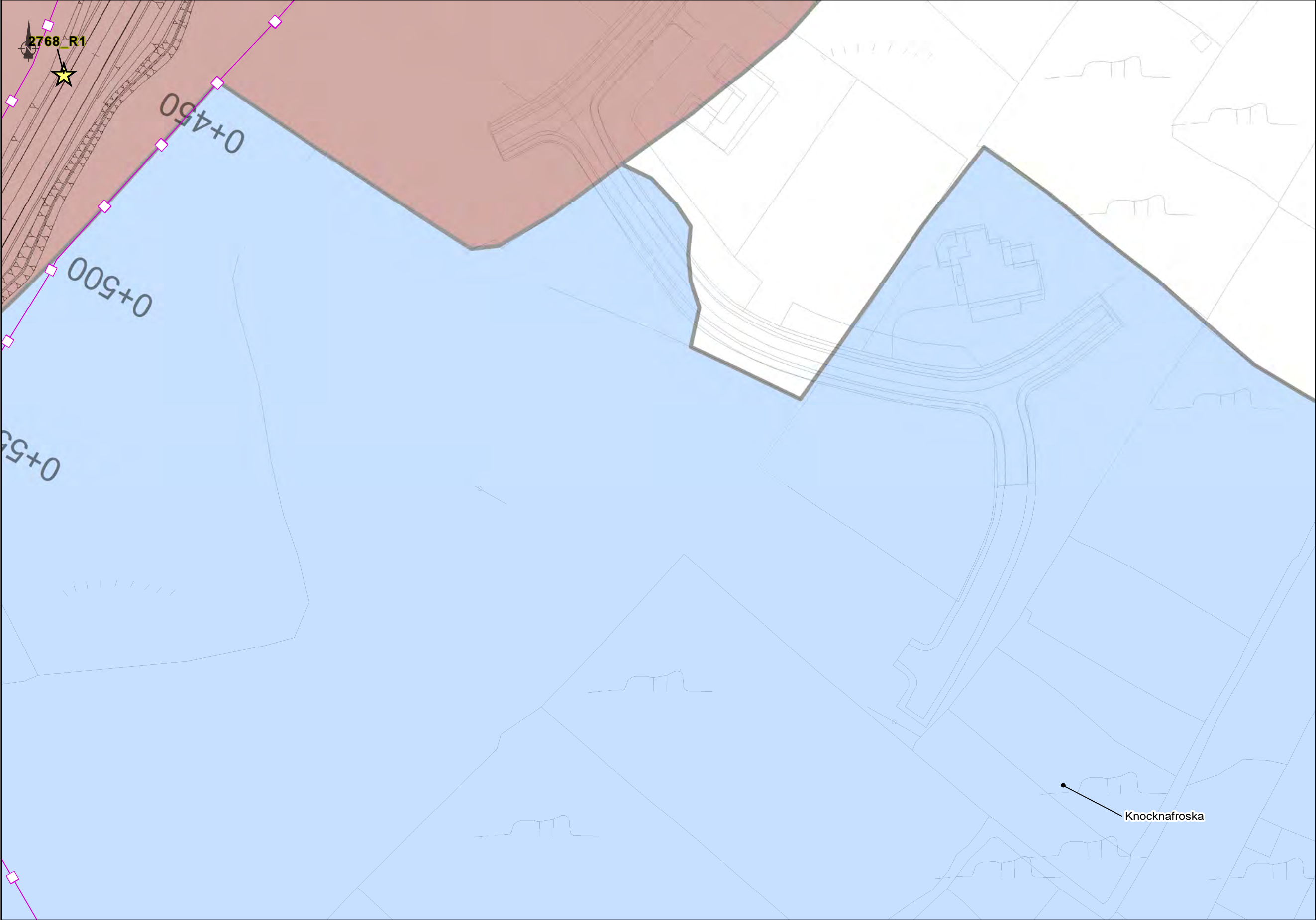
Drawing Title

Relevé Locations in Habitat Survey Areas which overlaps with Assessment Boundary
Sheet 46 of 122

Drawing Status

For Information

Job No	Drawing No	Issue
233985	Figure 2.4.046	11



FOR INFORMATION

Legend

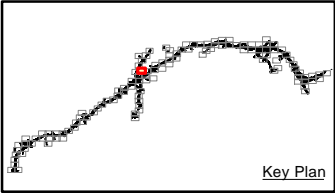
- City Boundary
- Assessment Boundary
- Proposed N6 GCRR
- Relevé Location - (2014 -2018)
- Relevé Locations 2019

Habitat Survey Areas

- EC25
- Keeraun BPithran to Knocknafroska and the N59 Link Road

© National Mapping Division of Taitte Éireann .
All rights reserved. Licence number CYAL50333446

Clients



Consultant

Corporate House
City East Business Park
Ballybrit, Galway, Ireland

Tel +353 (0)91 460675
www.N6GalwayCity.ie
www.arup.ie

Job Title

N6 Galway City Ring Road

Scale: 1: 1000 @A3

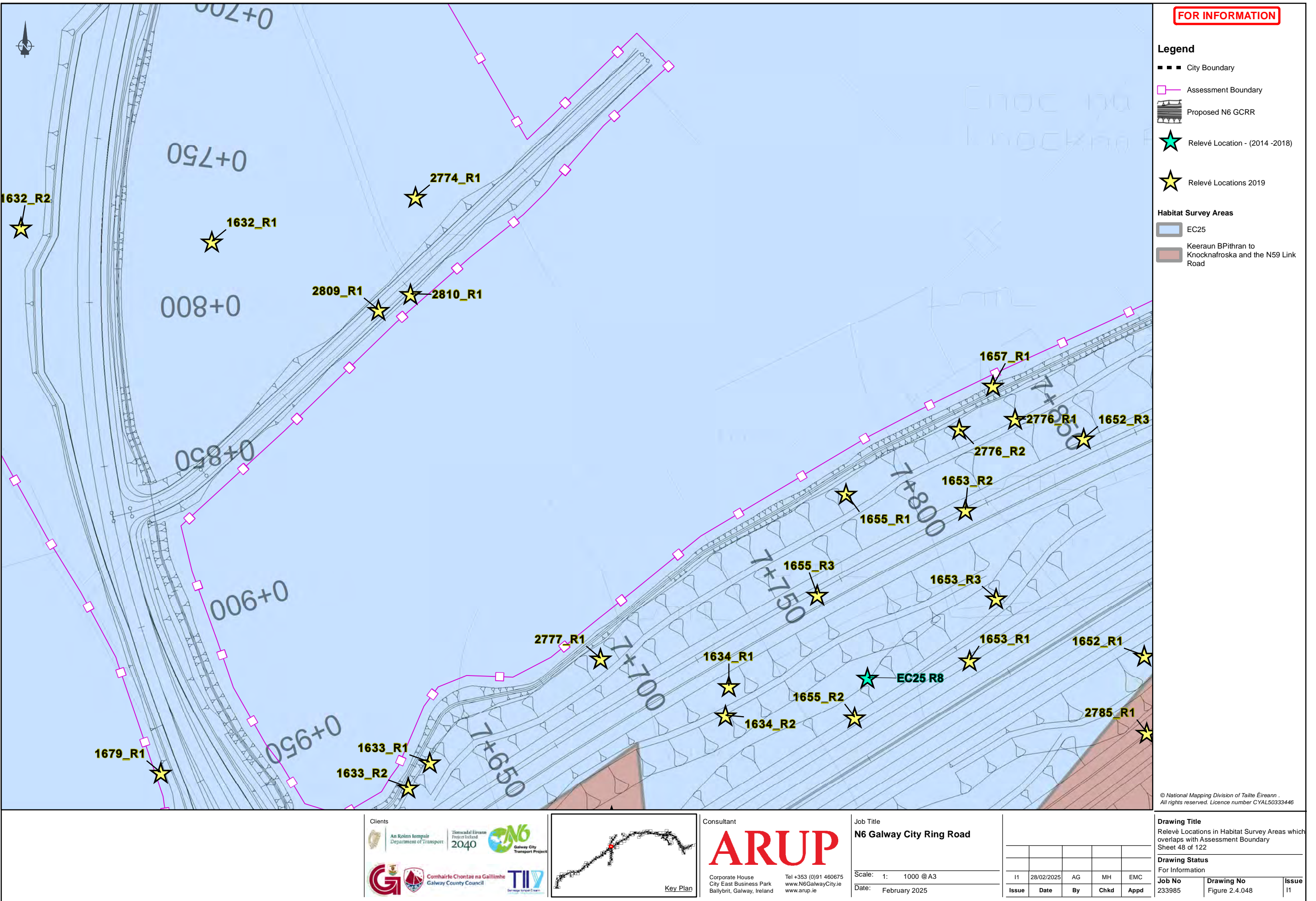
Date: February 2025

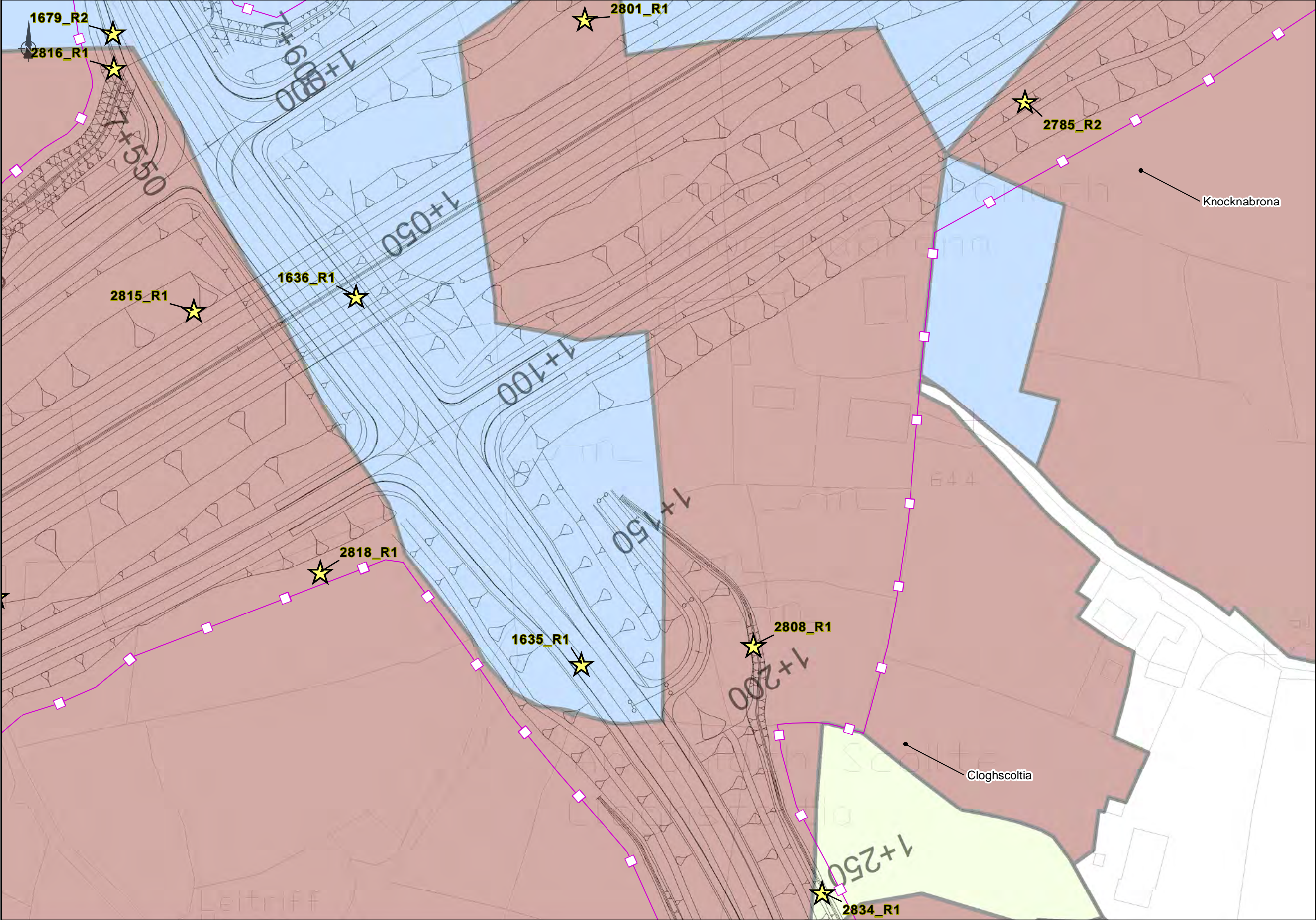
I1	28/02/2025	AG	MH	EMC
Issue	Date	By	Chkd	Appd

Drawing Title
Relevé Locations in Habitat Survey Areas which overlaps with Assessment Boundary
Sheet 47 of 122

Drawing Status
For Information

Job No	Drawing No	Issue
233985	Figure 2.4.047	11





FOR INFORMATION

Legend

City Boundary

Assessment Boundary

Proposed N6 GCRR

Relevé Location - (2014 -2018)

Relevé Locations 2019

Habitat Survey Areas

EC23

EC25

Keeraun BPithran to Knocknafroska and the N59 Link Road

© National Mapping Division of Taitte Éireann .
All rights reserved. Licence number CYAL50333446

Clients

An Roinn Iompair
Department of Transport

Tionscadal Éireann
Project Ireland
2040

N6
Galway City
Transport Project

Comhairle Chontae na Gaillimhe
Galway County Council

TIIV

Consultant

ARUP

Corporate House
City East Business Park
Ballybrit, Galway, Ireland

Tel +353 (0)91 460675
www.N6GalwayCity.ie
www.arup.ie

Job Title

N6 Galway City Ring Road

Scale: 1: 1000 @ A3

Date: February 2025

I1	28/02/2025	AG	MH	EMC
Issue	Date	By	Chkd	Appd

Drawing Title

Relevé Locations in Habitat Survey Areas which overlaps with Assessment Boundary
Sheet 49 of 122

Drawing Status

For Information

Job No

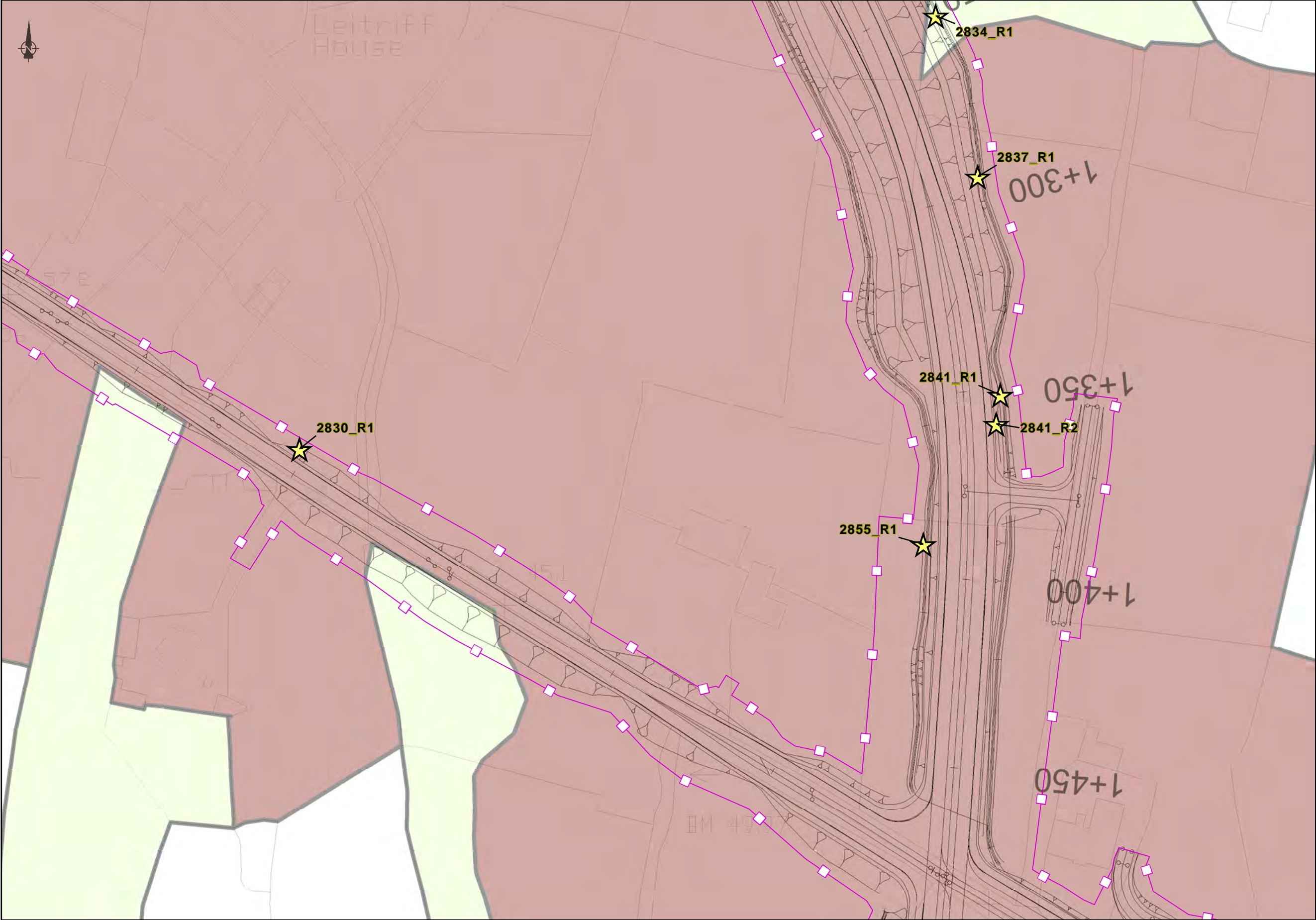
233985

Drawing No

Figure 2.4.049

Issue

11



FOR INFORMATION

Legend

City Boundary

Assessment Boundary

Proposed N6 GCRR

Relevé Location - (2014 -2018)

Relevé Locations 2019

Habitat Survey Areas

EC23

Keeraun BPithran to Knocknafroska and the N59 Link Road

© National Mapping Division of Taitte Éireann .
All rights reserved. Licence number CYAL50333446

Clients

An Roinn Iompair
Department of Transport

Tionscadal Éireann
Project Ireland
2040

N6

Galway City
Transport Project

Comhairle Chontae na Gaillimhe
Galway County Council

TIIV

Galway Transport Vision

Consultant

ARUP

Corporate House
City East Business Park
Ballybrit, Galway, Ireland

Tel +353 (0)91 460675
www.N6GalwayCity.ie
www.arup.ie

Job Title

N6 Galway City Ring Road

Scale: 1: 1000 @A3

Date: February 2025

I1	28/02/2025	AG	MH	EMC
Issue	Date	By	Chkd	Appd

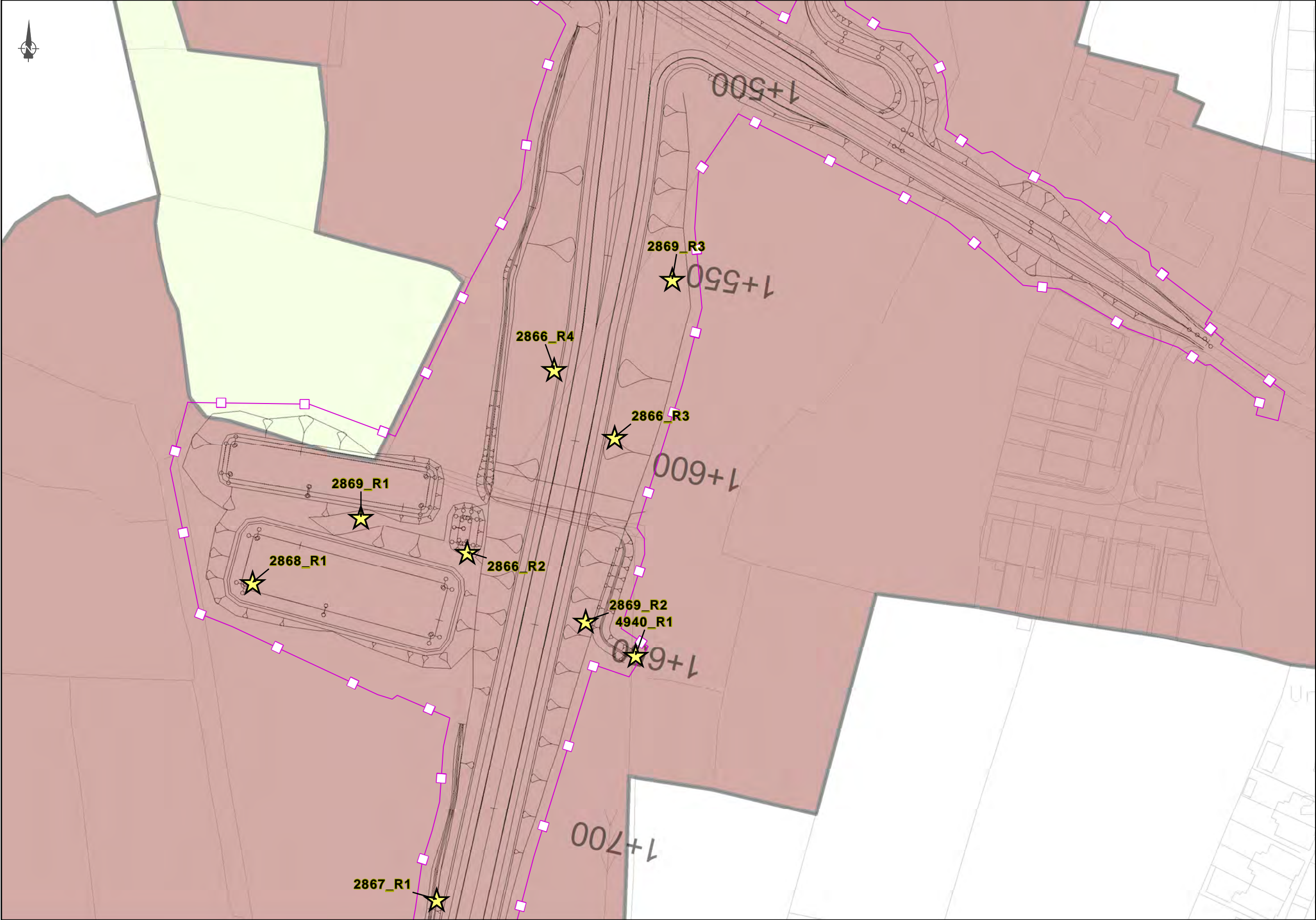
Drawing Title

Relevé Locations in Habitat Survey Areas which overlaps with Assessment Boundary
Sheet 50 of 122

Drawing Status

For Information

Job No	Drawing No	Issue
233985	Figure 2.4.050	11



FOR INFORMATION

Legend

City Boundary

Assessment Boundary

Proposed N6 GCRR

Relevé Location - (2014 -2018)

Relevé Locations 2019

Habitat Survey Areas

EC23

Keeraun BPithran to Knocknafroska and the N59 Link Road

© National Mapping Division of Taitte Éireann .
All rights reserved. Licence number CYAL50333446

Clients

An Roinn Iompair

Department of Transport

Tionscadal Éireann

Project Ireland

2040

Galway City

Transport Project

Comhairle Chontae na Gaillimhe

Galway County Council

TII

Transport Infrastructure Ireland

Consultant

Corporate House

City East Business Park

Ballybrit, Galway, Ireland

Tel +353 (0)91 460675

www.N6GalwayCity.ie

www.arup.ie

Job Title

N6 Galway City Ring Road

Scale: 1: 1000 @ A3

Date: February 2025

I1	28/02/2025	AG	MH	EMC
Issue	Date	By	Chkd	Appd

Drawing Title

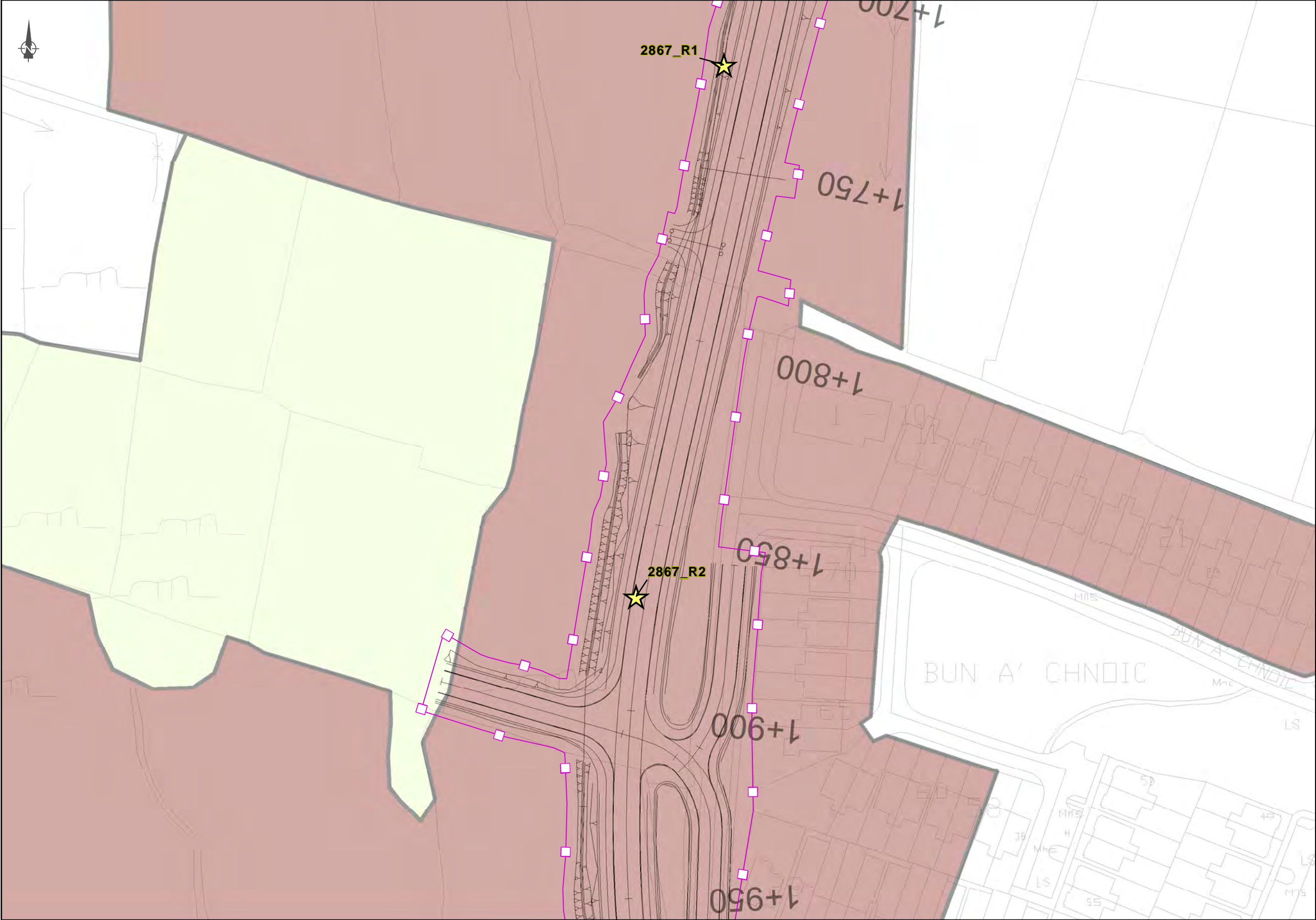
Relevé Locations in Habitat Survey Areas which overlaps with Assessment Boundary

Sheet 51 of 122

Drawing Status

For Information

Job No	Drawing No	Issue
233985	Figure 2.4.051	11



FOR INFORMATION

Legend

■ ■ ■ City Boundary

□ Assessment Boundary

Proposed N6 GCRR

Relevé Location - (2014 -2018)

Relevé Locations 2019

Habitat Survey Areas

EC23

Keeraun BPithran to Knocknafroska and the N59 Link Road

© National Mapping Division of Taitte Éireann .
All rights reserved. Licence number CYAL50333446

Clients

An Roinn Iompair
Department of Transport

Tionscadal Éireann
Project Ireland
2040

N6
Galway City
Transport Project

Comhairle Chontae na Gaillimhe
Galway County Council

TIIV
Galway Transport Vision

Consultant

ARUP

Corporate House
City East Business Park
Ballybrit, Galway, Ireland

Tel +353 (0)91 460675
www.N6GalwayCity.ie
www.arup.ie

Job Title

N6 Galway City Ring Road

Scale: 1: 1000 @A3

Date: February 2025

Drawing Title

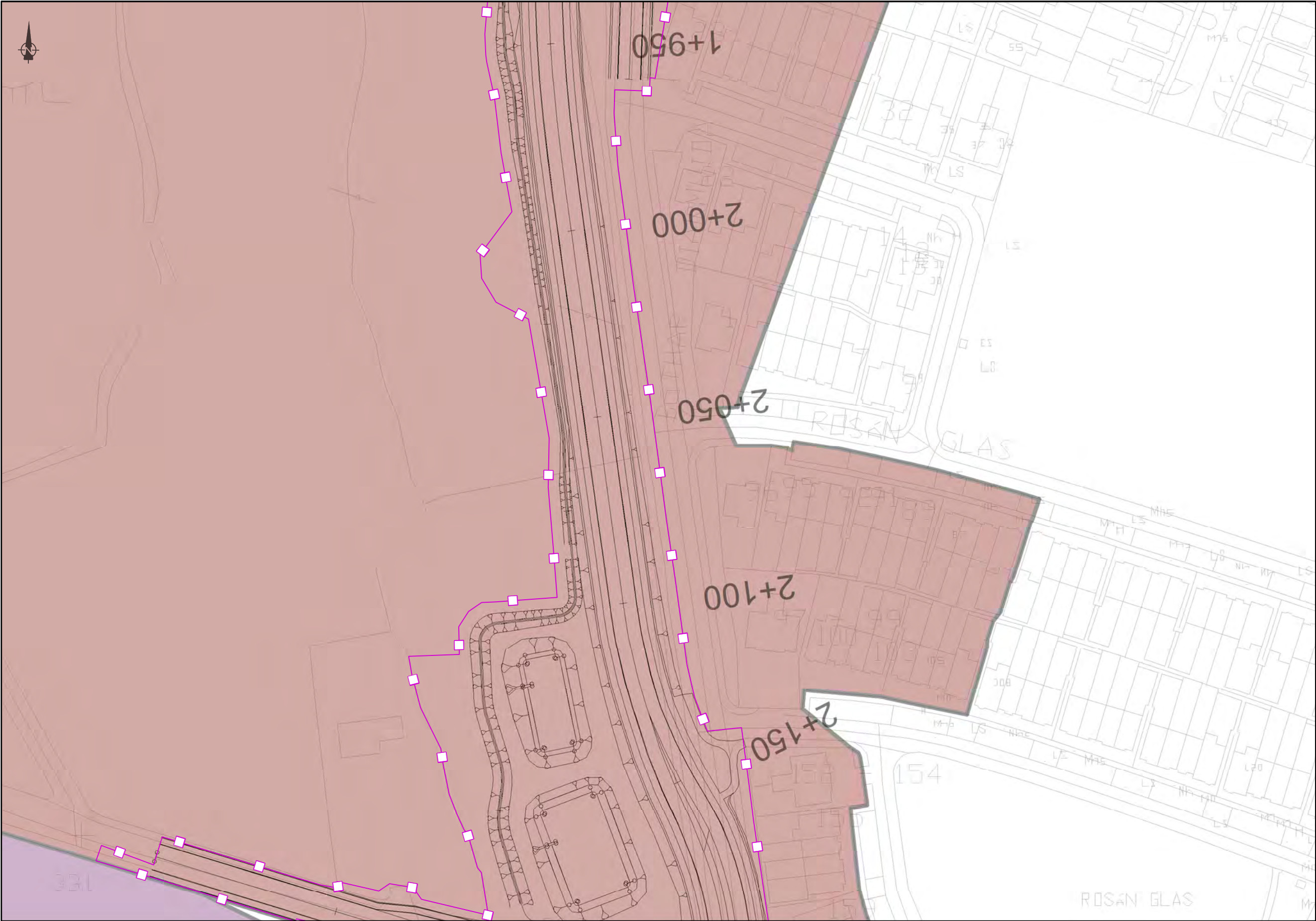
Relevé Locations in Habitat Survey Areas which overlaps with Assessment Boundary
Sheet 52 of 122

Drawing Status

For Information

I1	28/02/2025	AG	MH	EMC
Issue	Date	By	Chkd	Appd

Job No	Drawing No	Issue
233985	Figure 2.4.052	11



FOR INFORMATION

Legend

■ ■ ■

City Boundary

□

Assessment Boundary

Proposed N6 GCRR

Relevé Location - (2014 -2018)

Relevé Locations 2019

Habitat Survey Areas

EC63

Keeraun BPithran to Knocknafroska and the N59 Link Road

© National Mapping Division of Taitte Éireann .
All rights reserved. Licence number CYAL50333446

Clients

Consultant

Corporate House
City East Business Park
Ballybrit, Galway, Ireland

Tel +353 (0)91 460675
www.N6GalwayCity.ie
www.arup.ie

Job Title

N6 Galway City Ring Road

Scale: 1: 1000 @A3

Date: February 2025

I1	28/02/2025	AG	MH	EMC
Issue	Date	By	Chkd	Appd

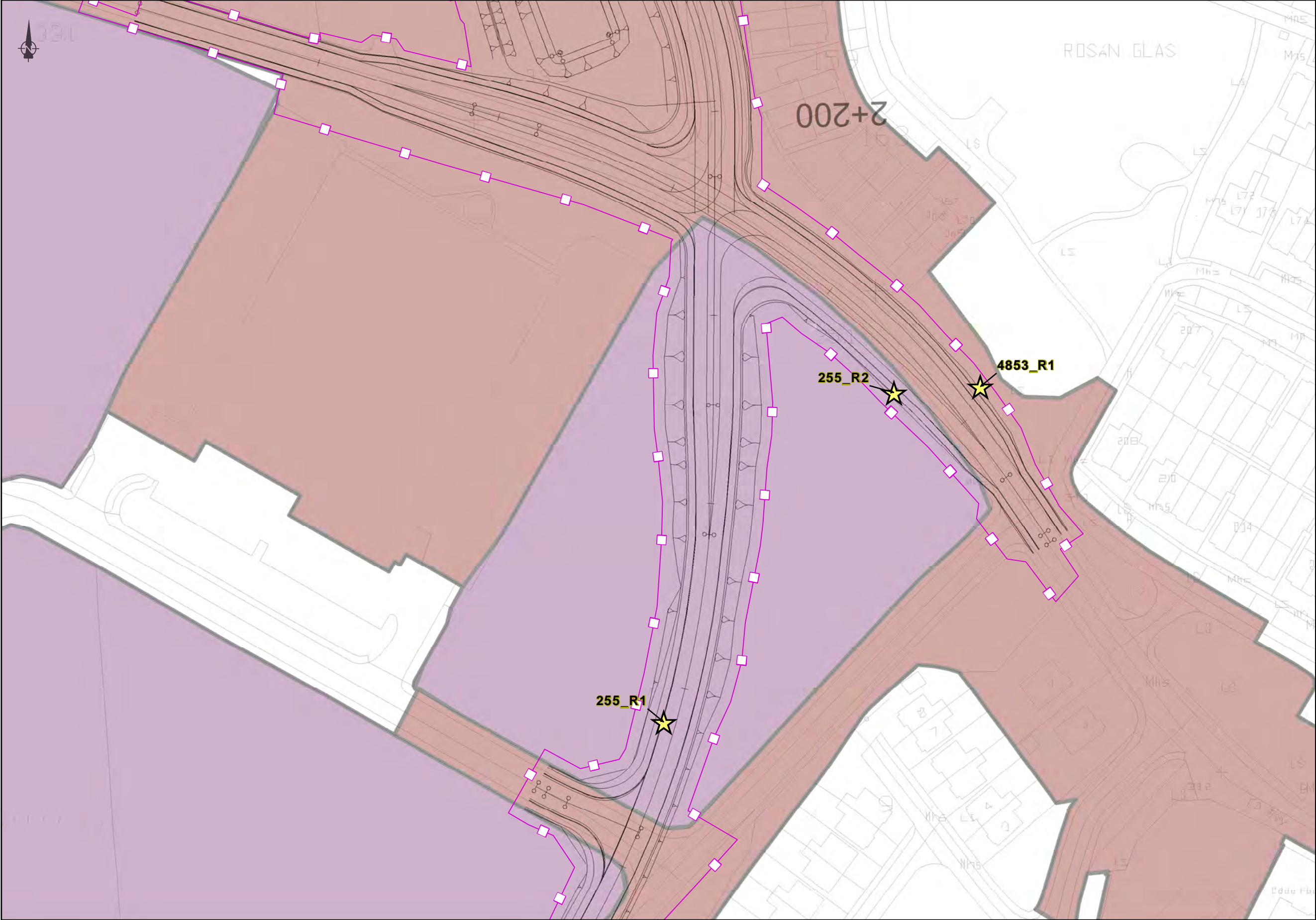
Drawing Title

Relevé Locations in Habitat Survey Areas which overlaps with Assessment Boundary
Sheet 53 of 122

Drawing Status

For Information

Job No	Drawing No	Issue
233985	Figure 2.4.053	11



FOR INFORMATION

Legend

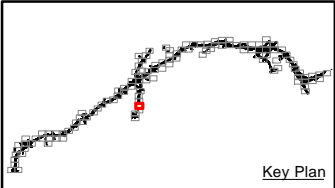
- City Boundary
- Assessment Boundary
- Proposed N6 GCRR
- Relevé Location - (2014 -2018)
- Relevé Locations 2019

Habitat Survey Areas

- EC63
- Keeraun BPithran to Knocknafroska and the N59 Link Road

© National Mapping Division of Taitte Éireann .
All rights reserved. Licence number CYAL50333446

Clients



Consultant

Corporate House
City East Business Park
Ballybrit, Galway, Ireland

Tel +353 (0)91 460675
www.N6GalwayCity.ie
www.arup.ie

Job Title
N6 Galway City Ring Road

Scale: 1: 1000 @A3

Date: February 2025

Drawing Title
Relevé Locations in Habitat Survey Areas which overlaps with Assessment Boundary
Sheet 54 of 122

Drawing Status
For Information

Issue	Date	By	Chkd	Appd	
I1	28/02/2025	AG	MH	EMC	
Job No	233985	Drawing No	Figure 2.4.054	Issue	I1



FOR INFORMATION

Legend

City Boundary

Assessment Boundary

Proposed N6 GCRR

Relevé Location - (2014 -2018)

Relevé Locations 2019

Habitat Survey Areas

EC63

Keeraun BPithran to Knocknafroska and the N59 Link Road

© National Mapping Division of Taitte Éireann .
All rights reserved. Licence number CYAL50333446

Clients

An Roinn Iompair
Department of Transport

Tír na nÓg
2040

Galway City
Transport Project

Comhairle Chontae na Gaillimhe
Galway County Council

TII

Consultant

Corporate House
City East Business Park
Ballybrit, Galway, Ireland

Tel +353 (0)91 460675
www.N6GalwayCity.ie
www.arup.ie

Job Title

N6 Galway City Ring Road

Scale: 1: 1000 @A3

Date: February 2025

I1	28/02/2025	AG	MH	EMC
Issue	Date	By	Chkd	Appd

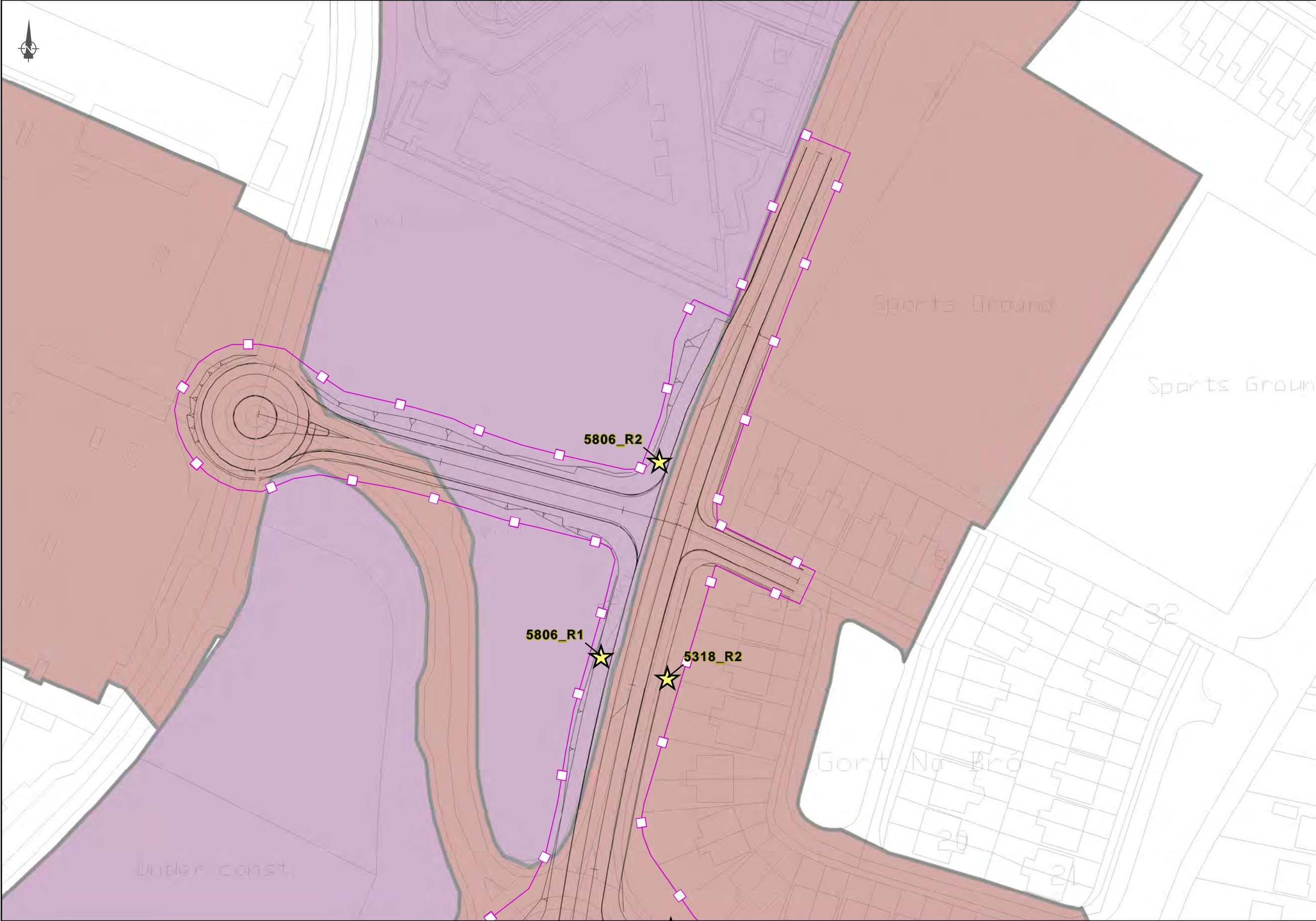
Drawing Title

Relevé Locations in Habitat Survey Areas which overlaps with Assessment Boundary
Sheet 55 of 122

Drawing Status

For Information

Job No	Drawing No	Issue
233985	Figure 2.4.055	11



FOR INFORMATION

Legend

- City Boundary
- Assessment Boundary
- Proposed N6 GCRR
- Relevé Location - (2014 -2018)
- Relevé Locations 2019

Habitat Survey Areas

- EC63
- Keeraun BPithran to Knocknafroska and the N59 Link Road

© National Mapping Division of Taitte Éireann .
All rights reserved. Licence number CYAL50333446

Clients

Consultant

Corporate House
City East Business Park
Ballybrit, Galway, Ireland

Tel +353 (0)91 460675
www.N6GalwayCity.ie
www.arup.ie

Job Title

N6 Galway City Ring Road

Scale: 1: 1000 @A3

Date: February 2025

I1	28/02/2025	AG	MH	EMC
Issue	Date	By	Chkd	Appd

Drawing Title

Relevé Locations in Habitat Survey Areas which overlaps with Assessment Boundary
Sheet 56 of 122

Drawing Status

For Information

Job No	Drawing No	Issue
233985	Figure 2.4.056	11



FOR INFORMATION

Legend

- City Boundary
- Assessment Boundary
- Proposed N6 GCRR
- Relevé Location - (2014 -2018)
- Relevé Locations 2019

Habitat Survey Areas

- EC63
- Keeraun BPithran to Knocknafroska and the N59 Link Road

© National Mapping Division of Taitte Éireann .
All rights reserved. Licence number CYAL50333446

Clients

Comhairle Chontae na Gaillimhe

Galway County Council

Consultant

Corporate House
City East Business Park
Ballybrit, Galway, Ireland

Tel +353 (0)91 460675
www.N6GalwayCity.ie
www.arup.ie

Job Title

N6 Galway City Ring Road

Scale:

1: 1000 @A3

Date:

February 2025

I1	28/02/2025	AG	MH	EMC
Issue	Date	By	Chkd	Appd

Drawing Title

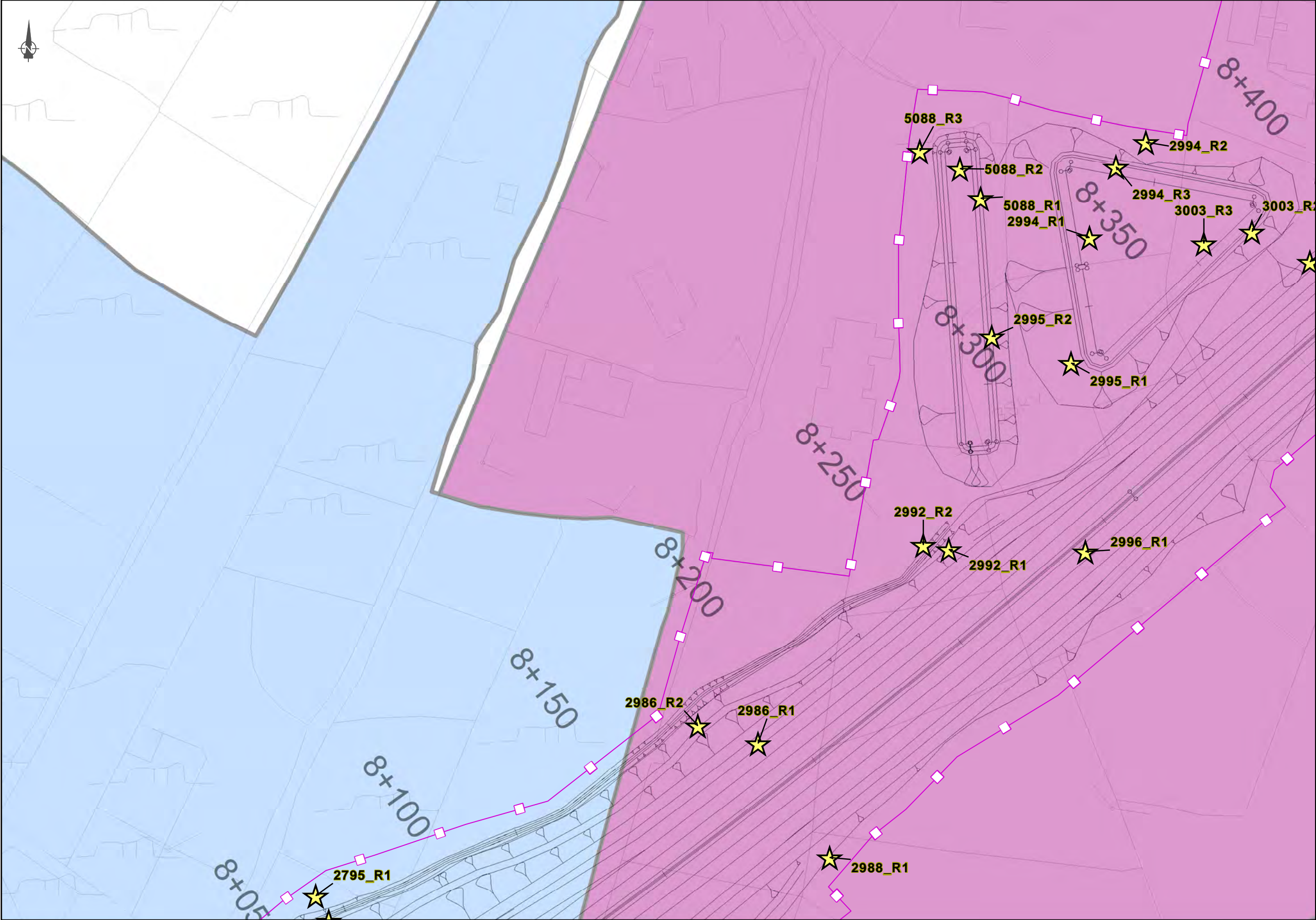
Relevé Locations in Habitat Survey Areas which overlaps with Assessment Boundary
Sheet 57 of 122

Drawing Status

For Information

Job No	Drawing No	Issue
233985	Figure 2.4.057	11

Key Plan



FOR INFORMATION

Legend

City Boundary

Assessment Boundary

Proposed N6 GCRR

Relevé Location - (2014 -2018)

Relevé Locations 2019

Habitat Survey Areas

EC25

Upper Dangan/NUIG

© National Mapping Division of *Taite Éireann* .
All rights reserved. Licence number CYAL50333446

Clients

An Roinn Iompair
Department of Transport

Tionscail Éireann
Project Ireland
2040

Galway City
Transport Project

Comhairle Chontae na Gaillimhe
Galway County Council

TII

Consultant

Corporate House
City East Business Park
Ballybrit, Galway, Ireland

Tel +353 (0)91 460675
www.N6GalwayCity.ie
www.arup.ie

Job Title

N6 Galway City Ring Road

Scale: 1: 1000 @ A3

Date: February 2025

I1	28/02/2025	AG	MH	EMC
Issue	Date	By	Chkd	Appd

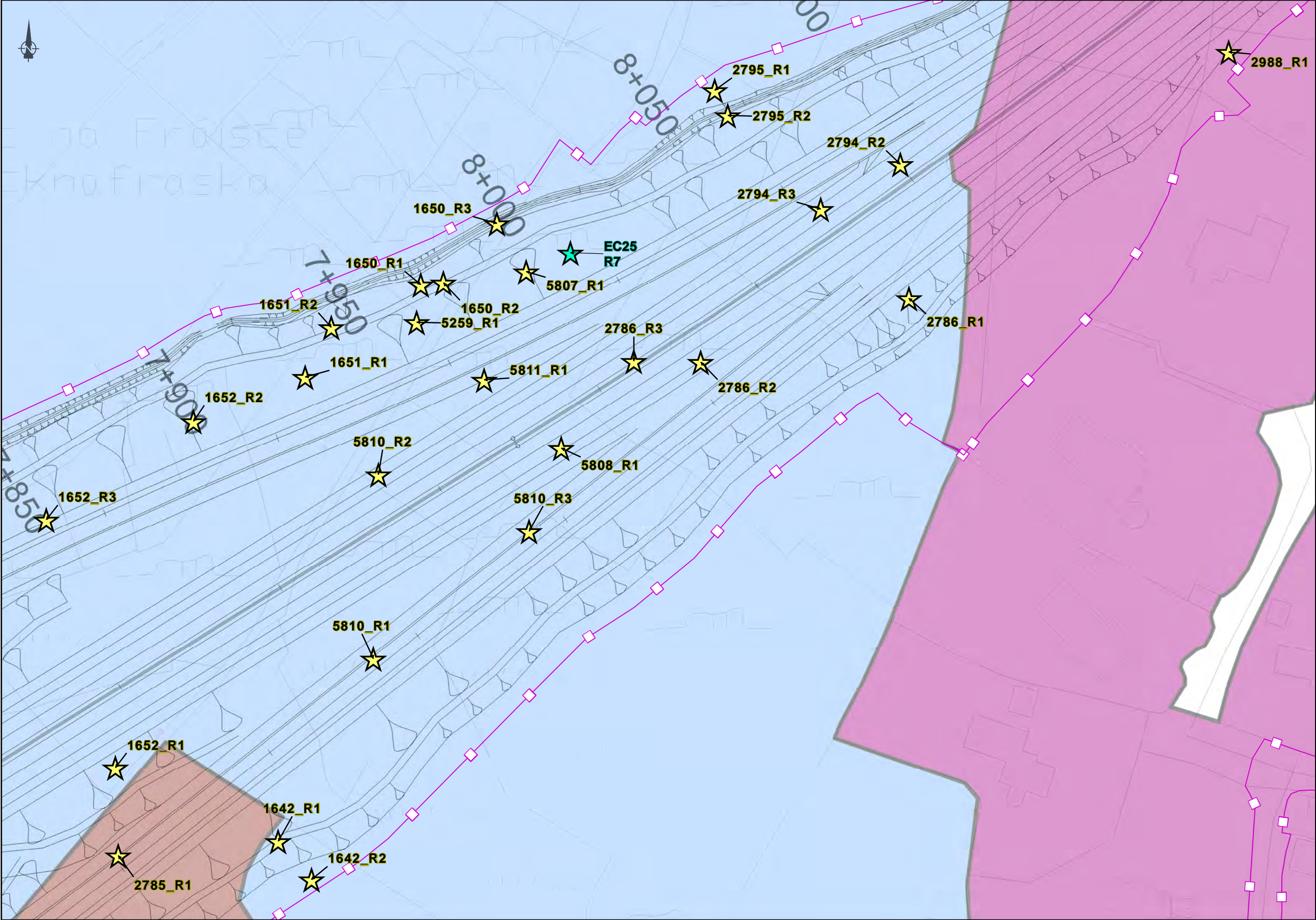
Drawing Title

Relevé Locations in Habitat Survey Areas which overlaps with Assessment Boundary
Sheet 58 of 122

Drawing Status

For Information

Job No	Drawing No	Issue
233985	Figure 2.4.058	11



FOR INFORMATION

Legend

City Boundary

Assessment Boundary

Proposed N6 GCRR

Relevé Location - (2014 -2018)

Relevé Locations 2019

Habitat Survey Areas

EC25

Keeraun BPithran to Knocknafroska and the N59 Link Road

Upper Dangan/NUIG

© National Mapping Division of Taitte Éireann .
All rights reserved. Licence number CYAL50333446

Clients

An Roinn Iompair
Department of Transport

Tíreacall Éireann
Project Ireland
2040

Galway City
Transport Project

Comhairle Chontae na Gaillimhe
Galway County Council

TII

Consultant

ARUP

Corporate House
City East Business Park
Ballybrit, Galway, Ireland

Tel +353 (0)91 460675
www.N6GalwayCity.ie
www.arup.ie

Job Title

N6 Galway City Ring Road

Scale: 1: 1000 @A3

Date: February 2025

I1	28/02/2025	AG	MH	EMC
Issue	Date	By	Chkd	Appd

Drawing Title

Relevé Locations in Habitat Survey Areas which overlaps with Assessment Boundary
Sheet 59 of 122

Drawing Status

For Information

Job No

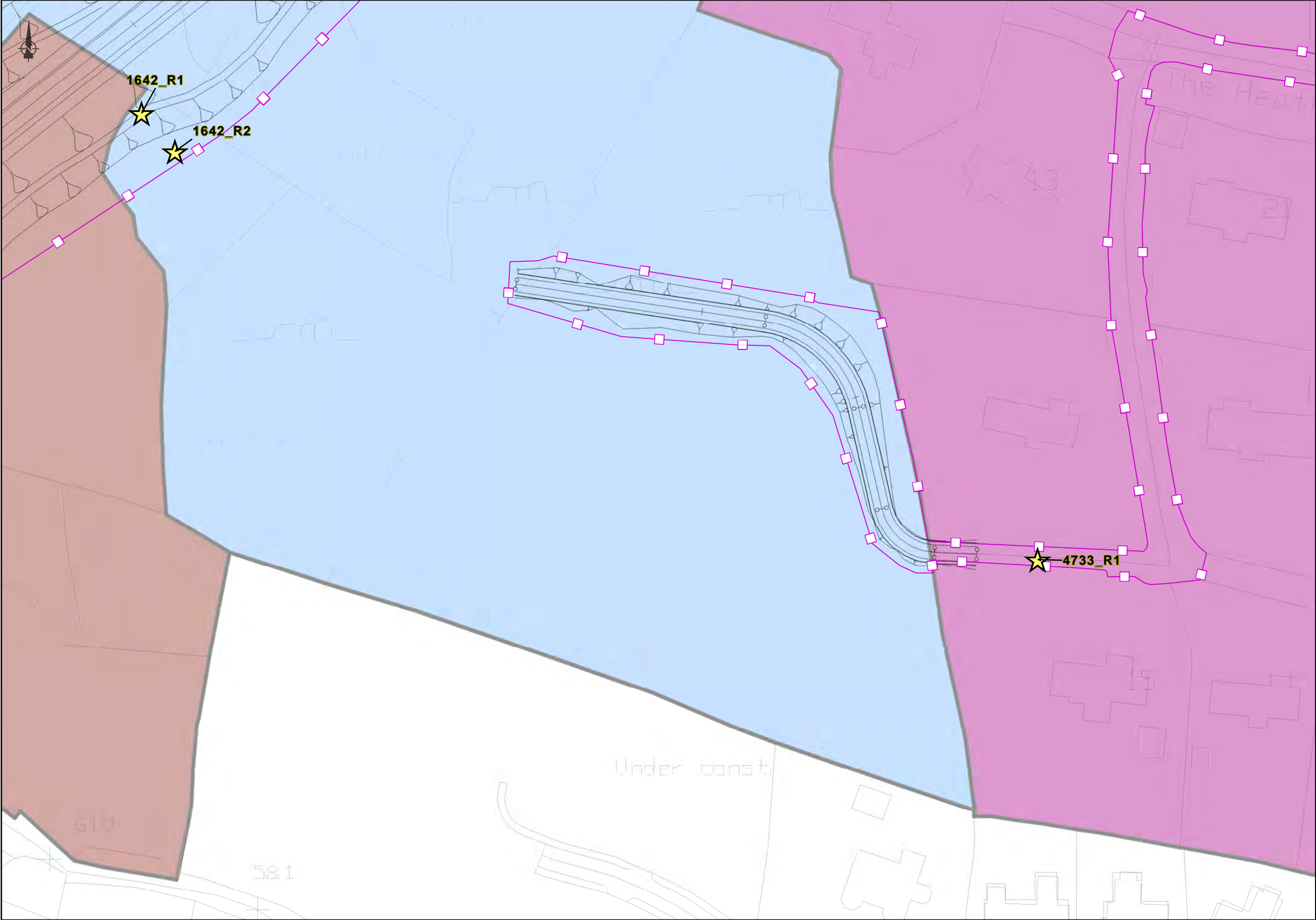
233985

Drawing No

Figure 2.4.059

Issue

11



FOR INFORMATION

Legend

City Boundary

Assessment Boundary

Proposed N6 GCRR

Relevé Location - (2014 -2018)

Relevé Locations 2019

Habitat Survey Areas

EC25

Keeraun BPithran to Knocknafroska and the N59 Link Road

Upper Dangan/NUIG

© National Mapping Division of Taitte Éireann .
All rights reserved. Licence number CYAL50333446

Clients

An Roinn Iompair
Department of Transport

Tionscadal Éireann
Project Ireland
2040

N6

Galway City
Transport Project

Comhairle Chontae na Gaillimhe
Galway County Council

TIIV

Galway Transport Plan

Consultant

ARUP

Corporate House
City East Business Park
Ballybrit, Galway, Ireland

Tel +353 (0)91 460675
www.N6GalwayCity.ie
www.arup.ie

Job Title

N6 Galway City Ring Road

Scale: 1: 1000 @ A3

Date: February 2025

I1	28/02/2025	AG	MH	EMC
Issue	Date	By	Chkd	Appd

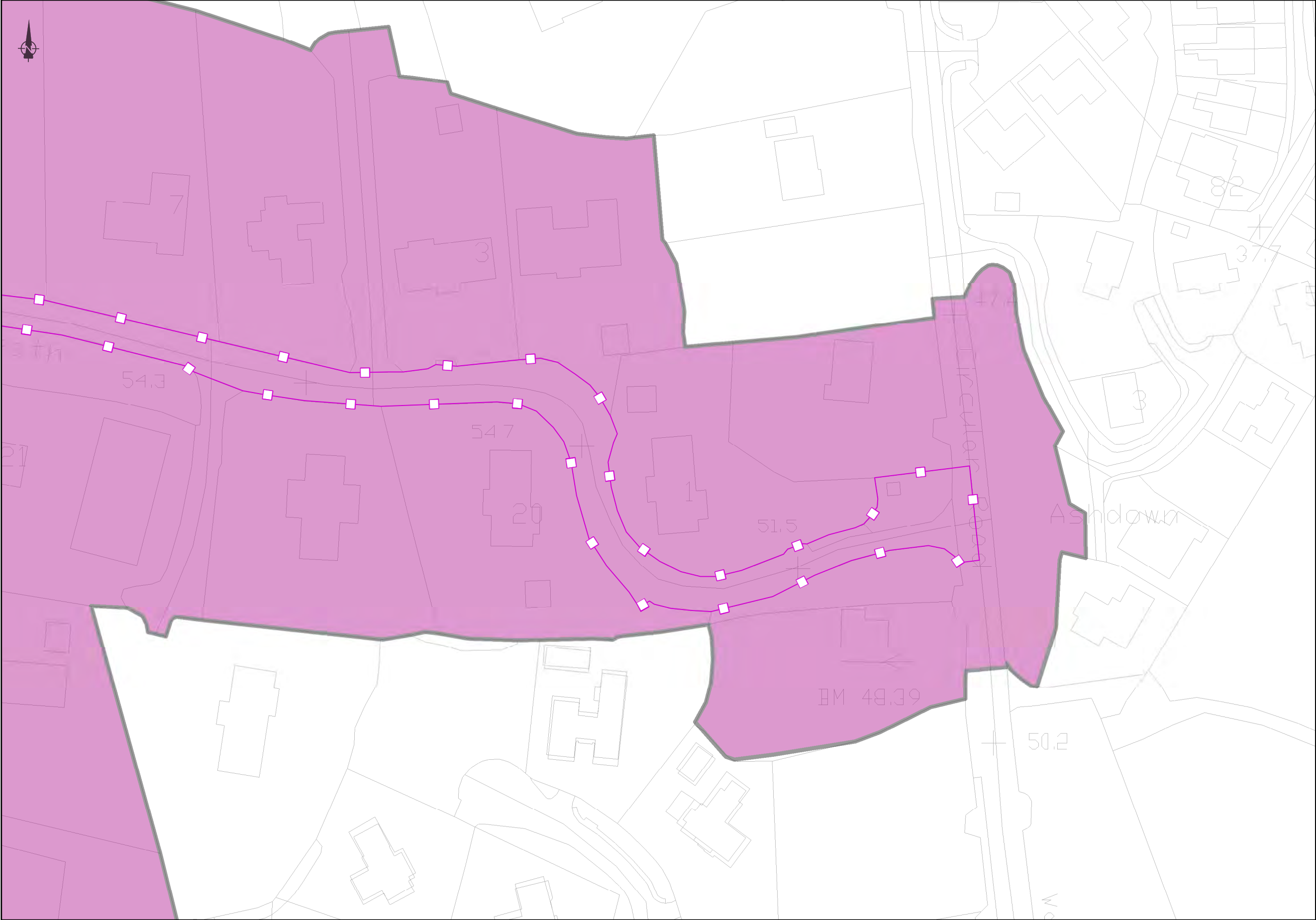
Drawing Title

Relevé Locations in Habitat Survey Areas which overlaps with Assessment Boundary
Sheet 60 of 122

Drawing Status

For Information

Job No	Drawing No	Issue
233985	Figure 2.4.060	11



FOR INFORMATION

Legend

■ ■ ■ City Boundary

□ Assessment Boundary

Proposed N6 GCRR

Relevé Location - (2014 -2018)

Relevé Locations 2019

Habitat Survey Areas

Upper Dangan/NUIG

© National Mapping Division of Taitte Éireann .
All rights reserved. Licence number CYAL50333446

Clients

An Roinn Iompair
Department of Transport

Tionscail Éireann
Project Ireland
2040

N6
Galway City
Transport Project

Comhairle Chontae na Gaillimhe
Galway County Council

TII

Consultant

ARUP

Corporate House
City East Business Park
Ballybrit, Galway, Ireland

Tel +353 (0)91 460675
www.N6GalwayCity.ie
www.arup.ie

Job Title

N6 Galway City Ring Road

Scale: 1: 1000 @ A3

Date: February 2025

I1	28/02/2025	AG	MH	EMC
Issue	Date	By	Chkd	Appd

Drawing Title

Relevé Locations in Habitat Survey Areas which overlaps with Assessment Boundary
Sheet 61 of 122

Drawing Status

For Information

Job No	Drawing No	Issue
233985	Figure 2.4.061	11



FOR INFORMATION

Legend

City Boundary

Assessment Boundary

Proposed N6 GCRR

Relevé Location - (2014 -2018)

Relevé Locations 2019

Habitat Survey Areas

EC30

Upper Dangan/NUIG

© National Mapping Division of Taitte Éireann .
All rights reserved. Licence number CYAL50333446

Clients

An Roinn Iompair
Department of Transport

Tionscail Éireann
Project Ireland
2040

N6

Galway City
Transport Project

Comhairle Chontae na Gaillimhe
Galway County Council

TIIV

Galway Transport Vision

Consultant

ARUP

Corporate House
City East Business Park
Ballybrit, Galway, Ireland

Tel +353 (0)91 460675
www.N6GalwayCity.ie
www.arup.ie

Job Title

N6 Galway City Ring Road

Scale: 1: 1000 @ A3

Date: February 2025

I1	28/02/2025	AG	MH	EMC
Issue	Date	By	Chkd	Appd

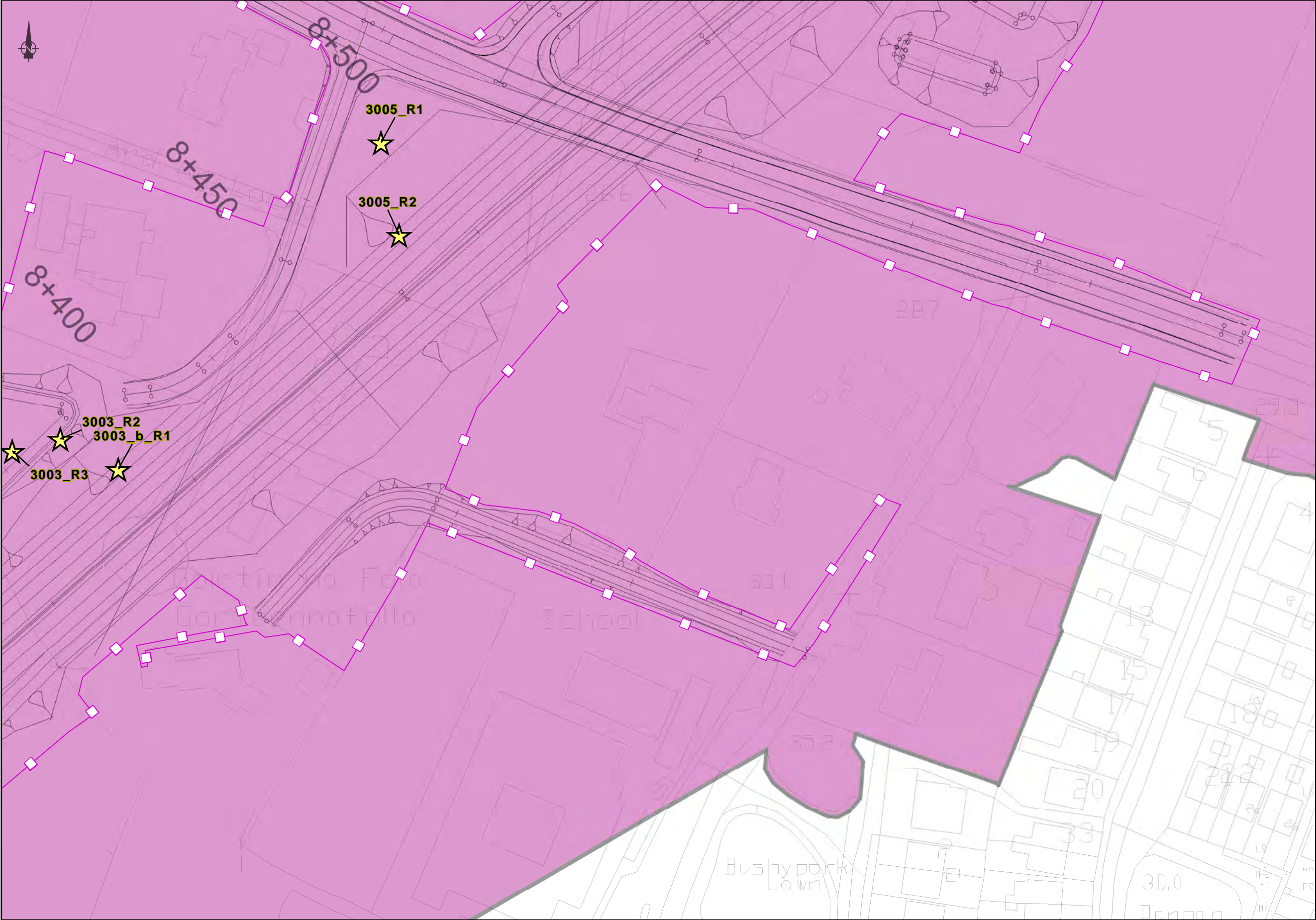
Drawing Title

Relevé Locations in Habitat Survey Areas which overlaps with Assessment Boundary
Sheet 62 of 122

Drawing Status

For Information

Job No	Drawing No	Issue
233985	Figure 2.4.062	11



FOR INFORMATION

Legend

City Boundary

Assessment Boundary

Proposed N6 GCRR

Relevé Location - (2014 -2018)

Relevé Locations 2019

Habitat Survey Areas

Upper Dangan/NUIG

© National Mapping Division of Taitte Éireann .
All rights reserved. Licence number CYAL50333446

Clients

An Roinn Iompair
Department of Transport

Tionscadal Éireann
Project Ireland
2040

N6
Galway City
Transport Project

Comhairle Chontae na Gaillimhe
Galway County Council

TII
Galway Transport Project

Consultant

ARUP

Corporate House
City East Business Park
Ballybrit, Galway, Ireland

Tel +353 (0)91 460675
www.N6GalwayCity.ie
www.arup.ie

Job Title

N6 Galway City Ring Road

Scale: 1: 1000 @A3

Date: February 2025

I1	28/02/2025	AG	MH	EMC
Issue	Date	By	Chkd	Appd

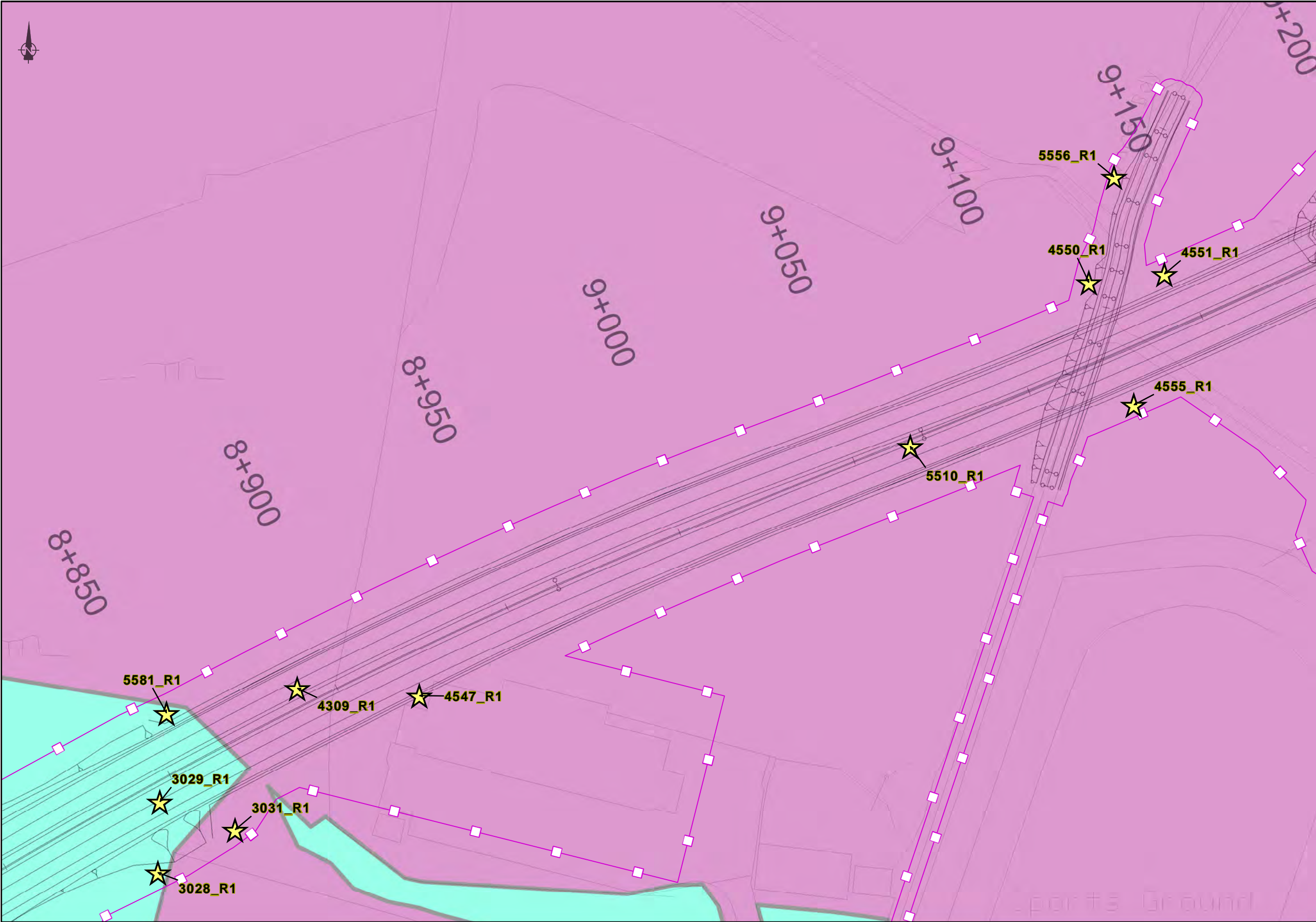
Drawing Title

Relevé Locations in Habitat Survey Areas which overlaps with Assessment Boundary
Sheet 63 of 122

Drawing Status

For Information

Job No	Drawing No	Issue
233985	Figure 2.4.063	11



FOR INFORMATION

Legend

- City Boundary
- Assessment Boundary
- Proposed N6 GCRR
- Relevé Location - (2014 -2018)
- Relevé Locations 2019

Habitat Survey Areas

- EC30
- Upper Dangan/NUIG

© National Mapping Division of Taitte Éireann .
All rights reserved. Licence number CYAL50333446

Clients

An Roinn Iompair
Department of Transport

Tionascadh Éireann
Project Ireland
2040

N6
Galway City
Transport Project

Comhairle Chontae na Gaillimhe
Galway County Council

TII
Transport Infrastructure Ireland



Consultant

Corporate House
City East Business Park
Ballybrit, Galway, Ireland

Tel +353 (0)91 460675
www.N6GalwayCity.ie
www.arup.ie

Job Title

N6 Galway City Ring Road

Scale: 1: 1000 @A3

Date: February 2025

I1	28/02/2025	AG	MH	EMC
Issue	Date	By	Chkd	Appd

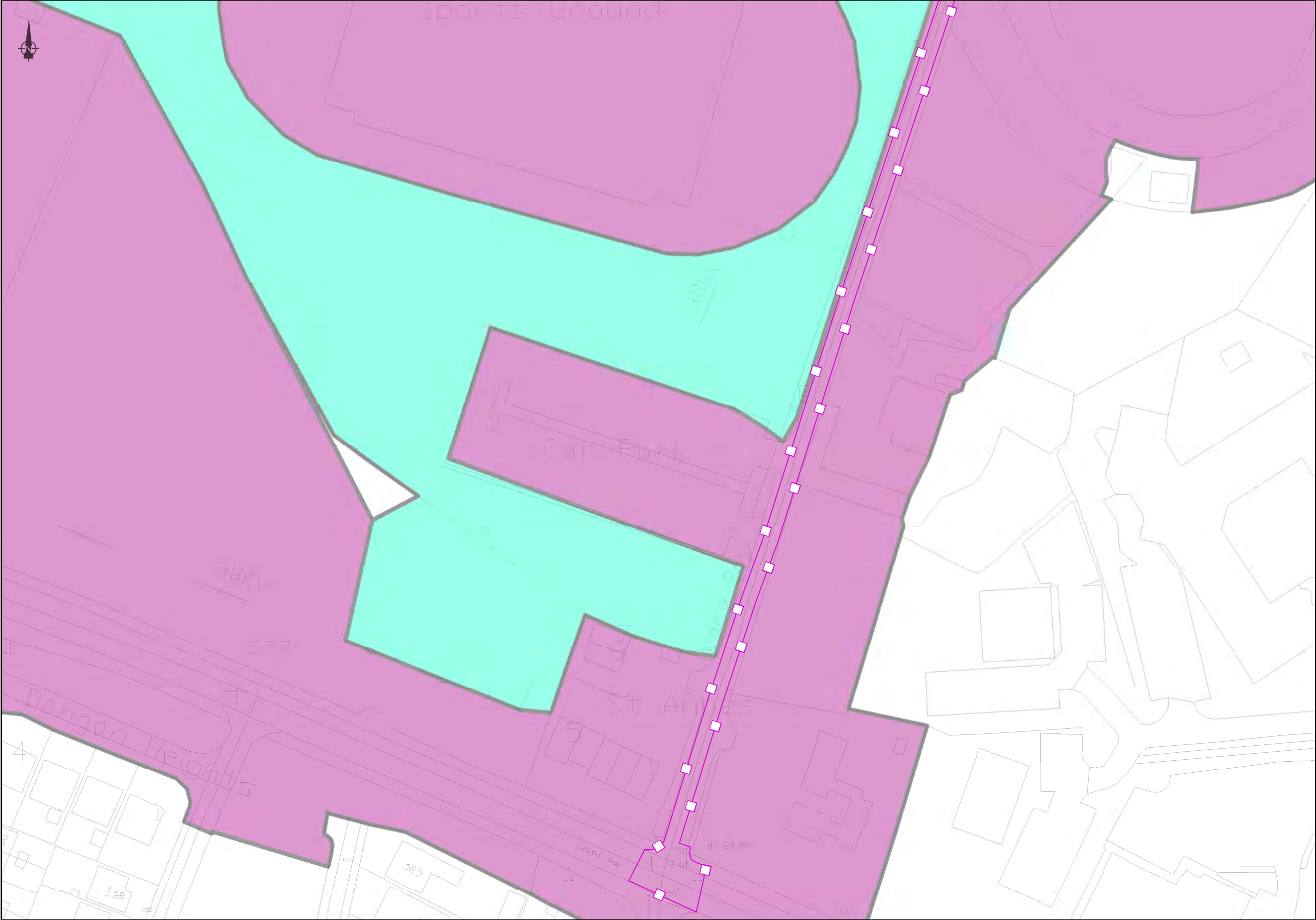
Drawing Title

Relevé Locations in Habitat Survey Areas which overlaps with Assessment Boundary
Sheet 64 of 122

Drawing Status

For Information

Job No	Drawing No	Issue
233985	Figure 2.4.064	11



FOR INFORMATION

Legend

City Boundary

Assessment Boundary

Proposed N6 GCRR

Relevé Location - (2014 -2018)

Relevé Locations 2019

Habitat Survey Areas

EC30

Upper Dangan/NUIG

© National Mapping Division of Taitte Éireann .
All rights reserved. Licence number CYAL50333446

Clients

An Roinn Iompair
Department of Transport

Tionscadal Éireann
Project Ireland
2040

Galway City
Transport Project

Comhairle Chontae na Gaillimhe
Galway County Council

TII

Consultant

ARUP

Corporate House
City East Business Park
Ballybrit, Galway, Ireland

Tel +353 (0)91 460675
www.N6GalwayCity.ie
www.arup.ie

Job Title

N6 Galway City Ring Road

Scale: 1: 1000 @A3

Date: February 2025

I1	28/02/2025	AG	MH	EMC
Issue	Date	By	Chkd	Appd

Drawing Title

Relevé Locations in Habitat Survey Areas which overlaps with Assessment Boundary
Sheet 65 of 122

Drawing Status

For Information

Job No

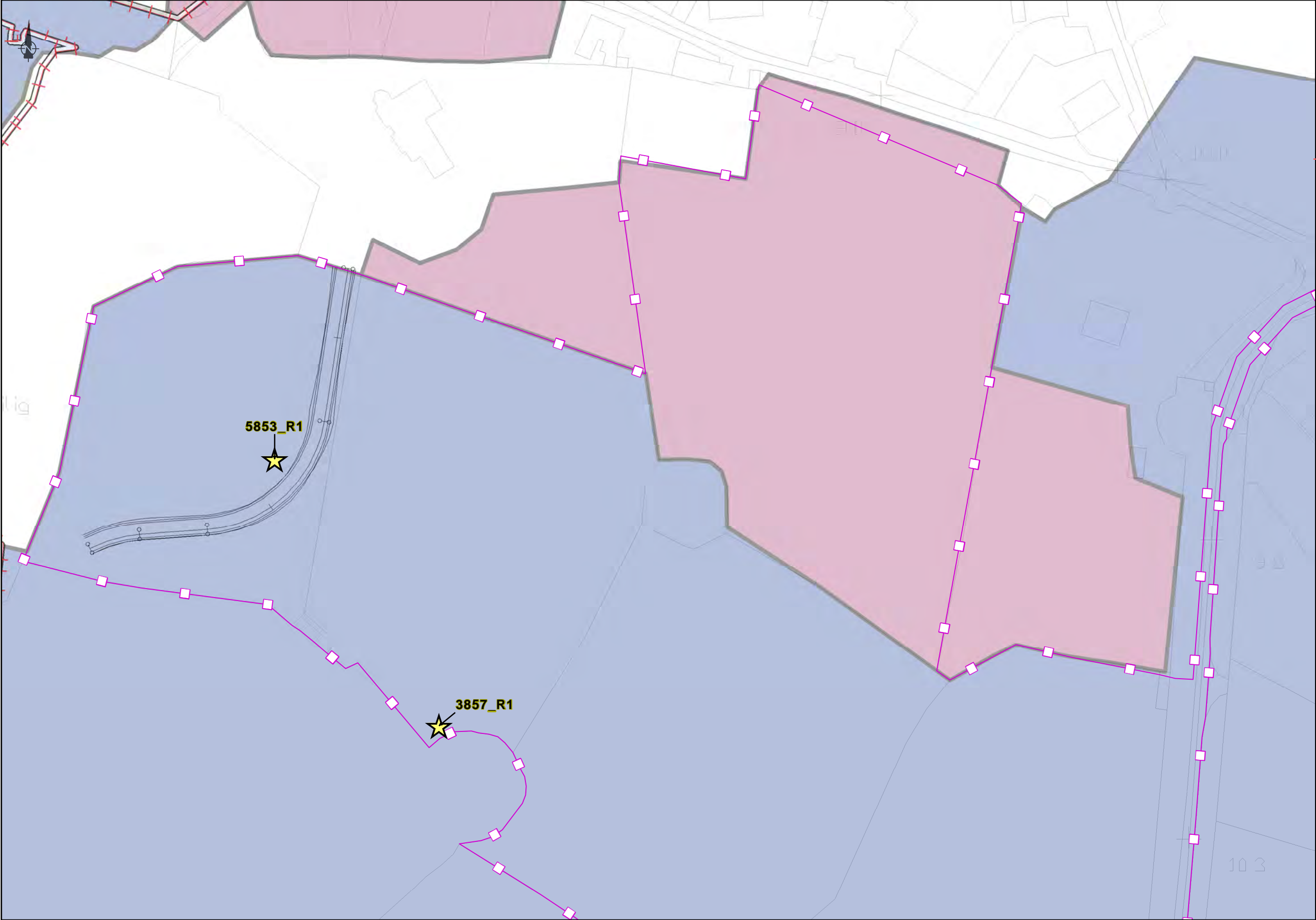
233985

Drawing No

Figure 2.4.065

Issue

11



FOR INFORMATION

Legend

City Boundary

Assessment Boundary

Proposed N6 GCRR

Lough Corrib Special Area of Conservation

Relevé Location - (2014 -2018)

Relevé Locations 2019

Habitat Survey Areas

EC33

River Corrib to Lackagh Quarry and Surrounding areas (including Lough Corrib cSAC)

© National Mapping Division of Taitte Éireann .
All rights reserved. Licence number CYAL50333446

Clients

An Roinn Iompair
Department of Transport

Tionscadal Éireann
Project Ireland
2040

N6
Galway City
Transport Project

Comhairle Chontae na Gaillimhe
Galway County Council

TII

Consultant

ARUP

Corporate House
City East Business Park
Ballybrit, Galway, Ireland

Tel +353 (0)91 460675
www.N6GalwayCity.ie
www.arup.ie

Job Title

N6 Galway City Ring Road

Scale:

1: 1000 @ A3

Date:

February 2025

I1	28/02/2025	AG	MH	EMC
Issue	Date	By	Chkd	Appd

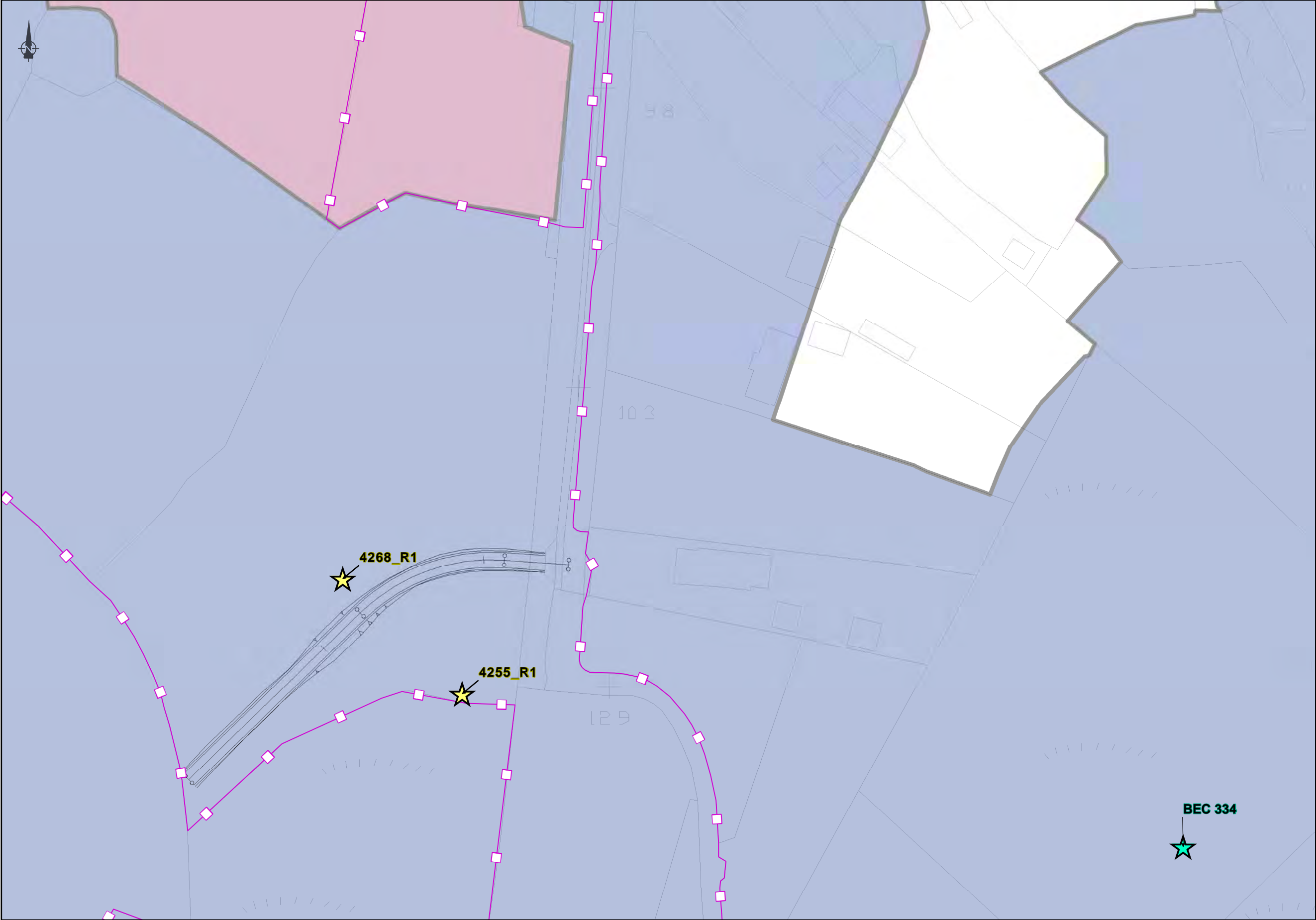
Drawing Title

Relevé Locations in Habitat Survey Areas which overlaps with Assessment Boundary
Sheet 66 of 122

Drawing Status

For Information

Job No	Drawing No	Issue
233985	Figure 2.4.066	11



FOR INFORMATION

Legend

City Boundary

Assessment Boundary

Proposed N6 GCRR

Relevé Location - (2014 -2018)

Relevé Locations 2019

Habitat Survey Areas

EC33

River Corrib to Lackagh Quarry and Surrounding areas (including Lough Corrib cSAC)

© National Mapping Division of Taithe Éireann . All rights reserved. Licence number CYAL50333446

Clients

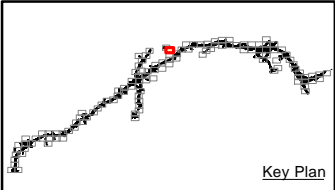
An Roinn Iompair
Department of Transport

Tionscail Éireann
2040

Galway City
Transport Project

Comhairle Chontae na Gaillimhe
Galway County Council

TII



Consultant

ARUP

Corporate House
City East Business Park
Ballybrit, Galway, Ireland

Tel +353 (0)91 460675

www.N6GalwayCity.ie

www.arup.ie

Job Title

N6 Galway City Ring Road

Scale: 1: 1000 @A3

Date: February 2025

I1	28/02/2025	AG	MH	EMC
Issue	Date	By	Chkd	Appd

Drawing Title

Relevé Locations in Habitat Survey Areas which overlaps with Assessment Boundary
Sheet 67 of 122

Drawing Status

For Information

Job No

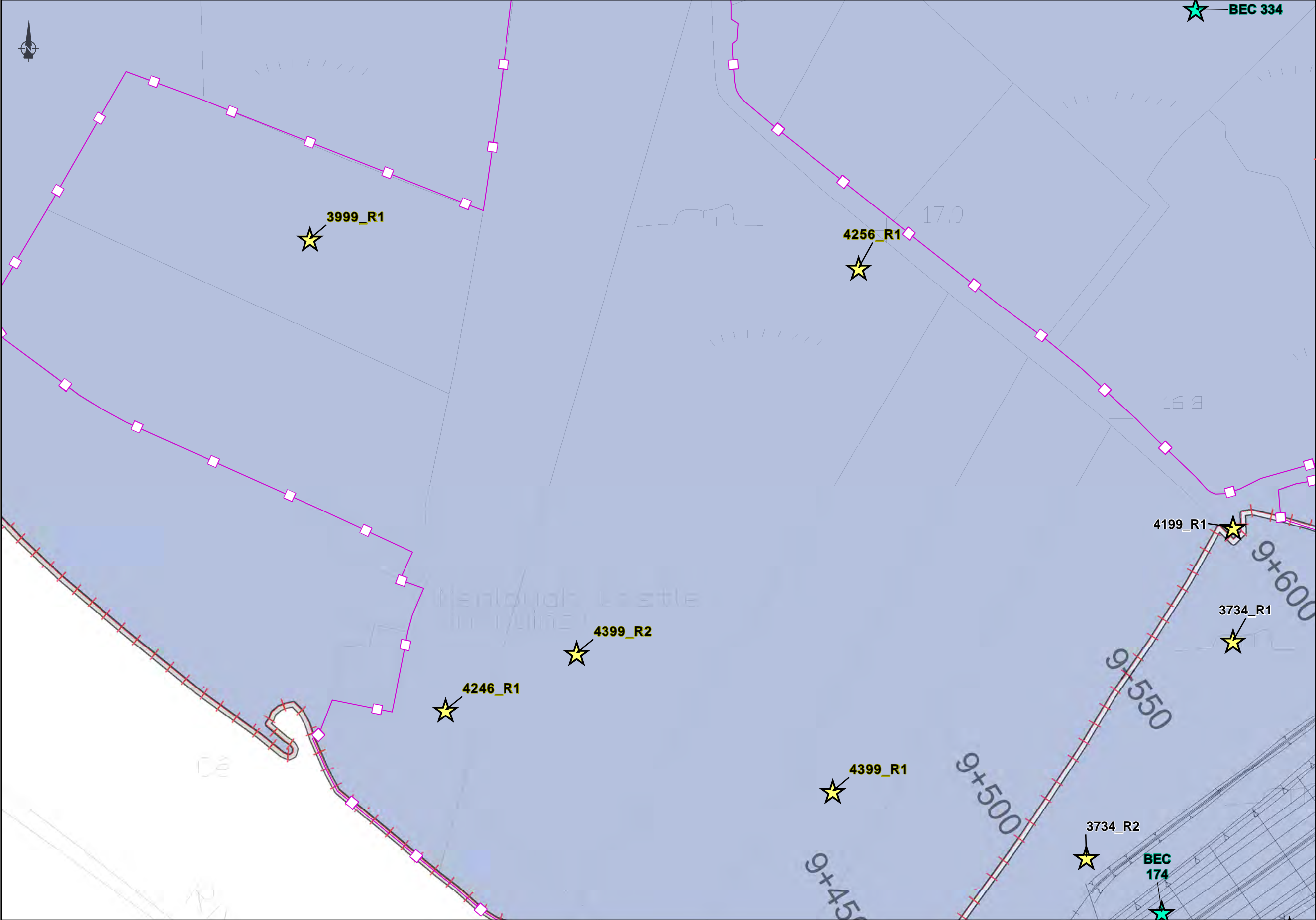
233985

Drawing No

Figure 2.4.067

Issue

11



FOR INFORMATION

Legend

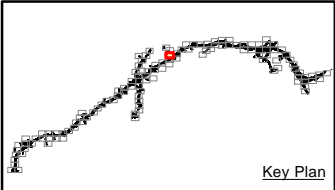
- City Boundary
- Assessment Boundary
- Proposed N6 GCRR
- Lough Corrib Special Area of Conservation
- Relevé Location - (2014 -2018)
- Relevé Locations 2019

Habitat Survey Areas

- River Corrib to Lackagh Quarry and Surrounding areas (including Lough Corrib cSAC)

© National Mapping Division of Taitte Éireann .
All rights reserved. Licence number CYAL50333446

Clients



Consultant

Corporate House
City East Business Park
Ballybrit, Galway, Ireland

Tel +353 (0)91 460675
www.N6GalwayCity.ie
www.arup.ie

Job Title

N6 Galway City Ring Road

Scale: 1: 1000 @A3

Date: February 2025

I1	28/02/2025	AG	MH	EMC
Issue	Date	By	Chkd	Appd

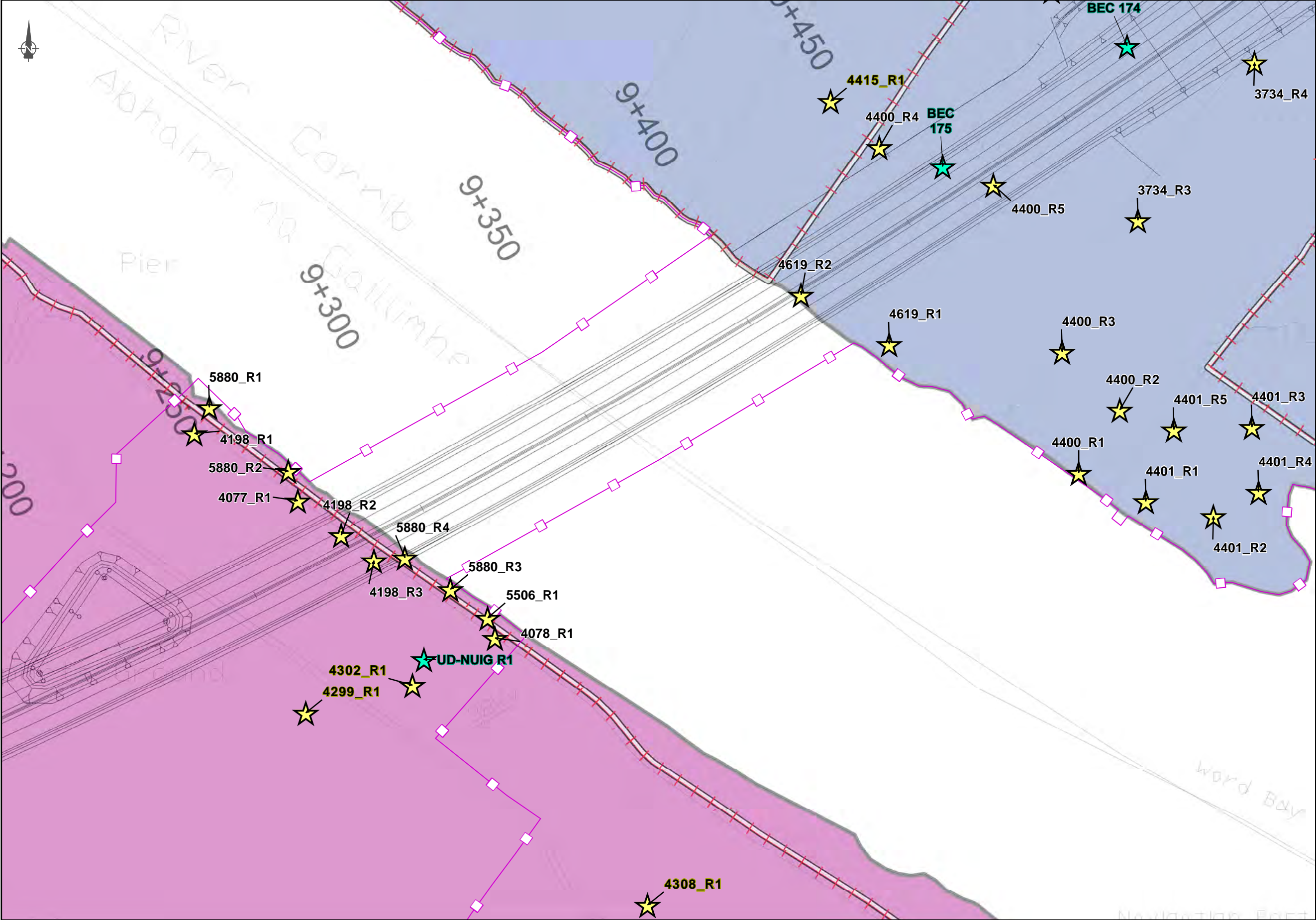
Drawing Title

Relevé Locations in Habitat Survey Areas which overlaps with Assessment Boundary
Sheet 68 of 122

Drawing Status

For Information

Job No	Drawing No	Issue
233985	Figure 2.4.068	11



FOR INFORMATION

Legend

City Boundary

Assessment Boundary

Proposed N6 GCRR

Lough Corrib Special Area of Conservation

Relevé Location - (2014 -2018)

Relevé Locations 2019

Habitat Survey Areas

River Corrib to Lackagh Quarry and Surrounding areas (including Lough Corrib cSAC)

Upper Dangan/NUIG

© National Mapping Division of Taitte Éireann .
All rights reserved. Licence number CYAL50333446

Clients

An Roinn Iompair

Department of Transport

Tionscadal Éireann

Project Ireland 2040

N6

Galway City Transport Project

Comhairle Chontae na Gaillimhe

Galway County Council

TII

Transport Infrastructure Ireland

Consultant

ARUP

Corporate House

City East Business Park

Ballybrit, Galway, Ireland

Tel +353 (0)91 460675

www.N6GalwayCity.ie

www.arup.ie

Job Title

N6 Galway City Ring Road

Scale: 1: 1000 @ A3

Date: February 2025

I1

28/02/2025

AG

MH

EMC

Issue

Date

By

Chkd

Appd

Drawing Title

Relevé Locations in Habitat Survey Areas which overlaps with Assessment Boundary

Sheet 69 of 122

Drawing Status

For Information

Job No

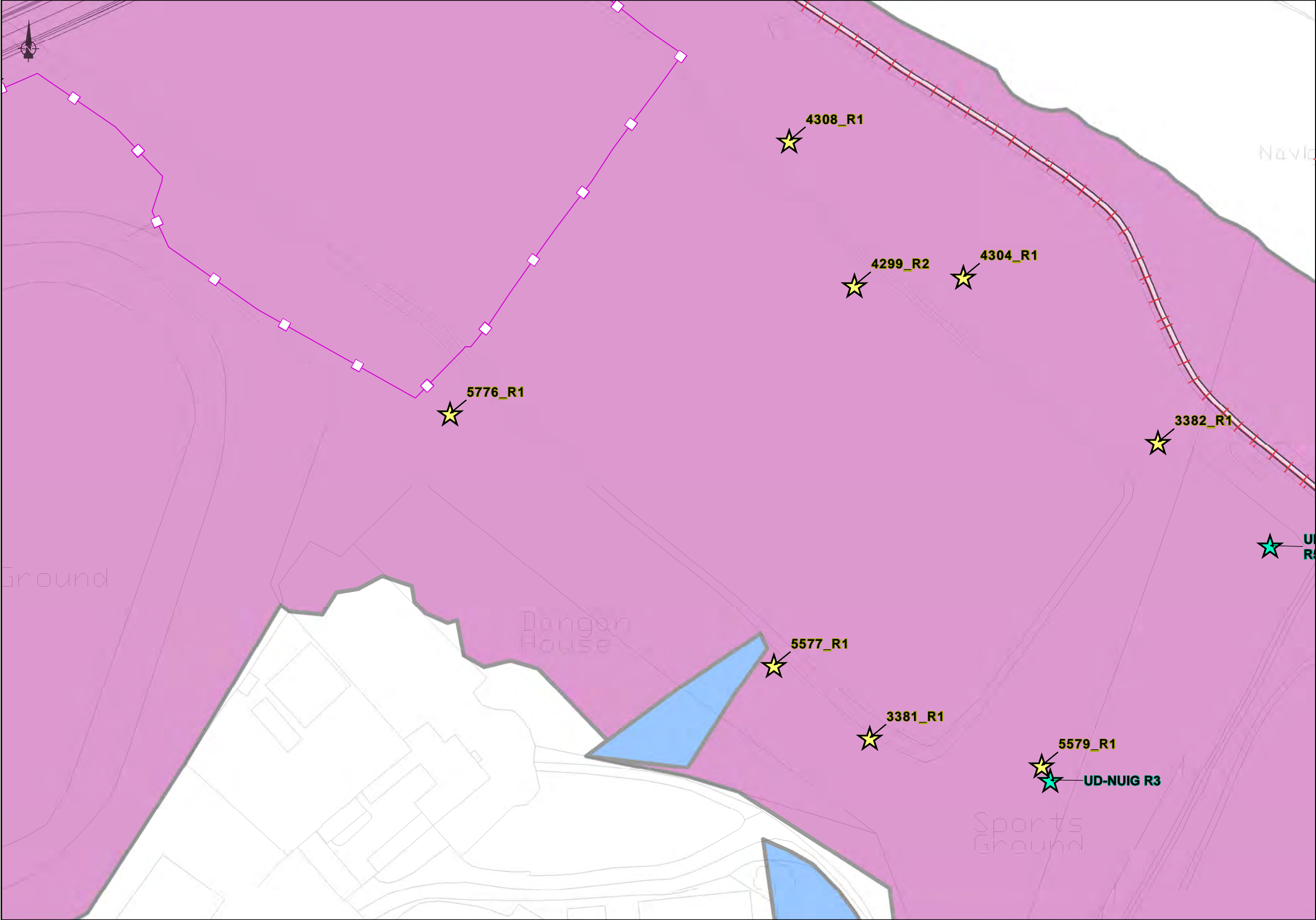
233985

Drawing No

Figure 2.4.069

Issue

11



FOR INFORMATION

Legend

- City Boundary
- Assessment Boundary
- Proposed N6 GCRR
- Lough Corrib Special Area of Conservation
- Relevé Location - (2014 -2018)
- Relevé Locations 2019

Habitat Survey Areas

- EC31
- Upper Dangan/NUIG

© National Mapping Division of Taitte Éireann .
All rights reserved. Licence number CYAL50333446

Clients



An Roinn Iompair
Department of Transport

Tionscadal Éireann
Project Ireland
2040



Galway City
Transport Project



Comhairle Chontae na Gaillimhe
Galway County Council



Galway Transport
Infrastructure

Consultant

ARUP

Corporate House
City East Business Park
Ballybrit, Galway, Ireland

Tel +353 (0)91 460675
www.N6GalwayCity.ie
www.arup.ie

Job Title

N6 Galway City Ring Road

Scale: 1: 1000 @A3

Date: February 2025

I1	28/02/2025	AG	MH	EMC
Issue	Date	By	Chkd	Appd

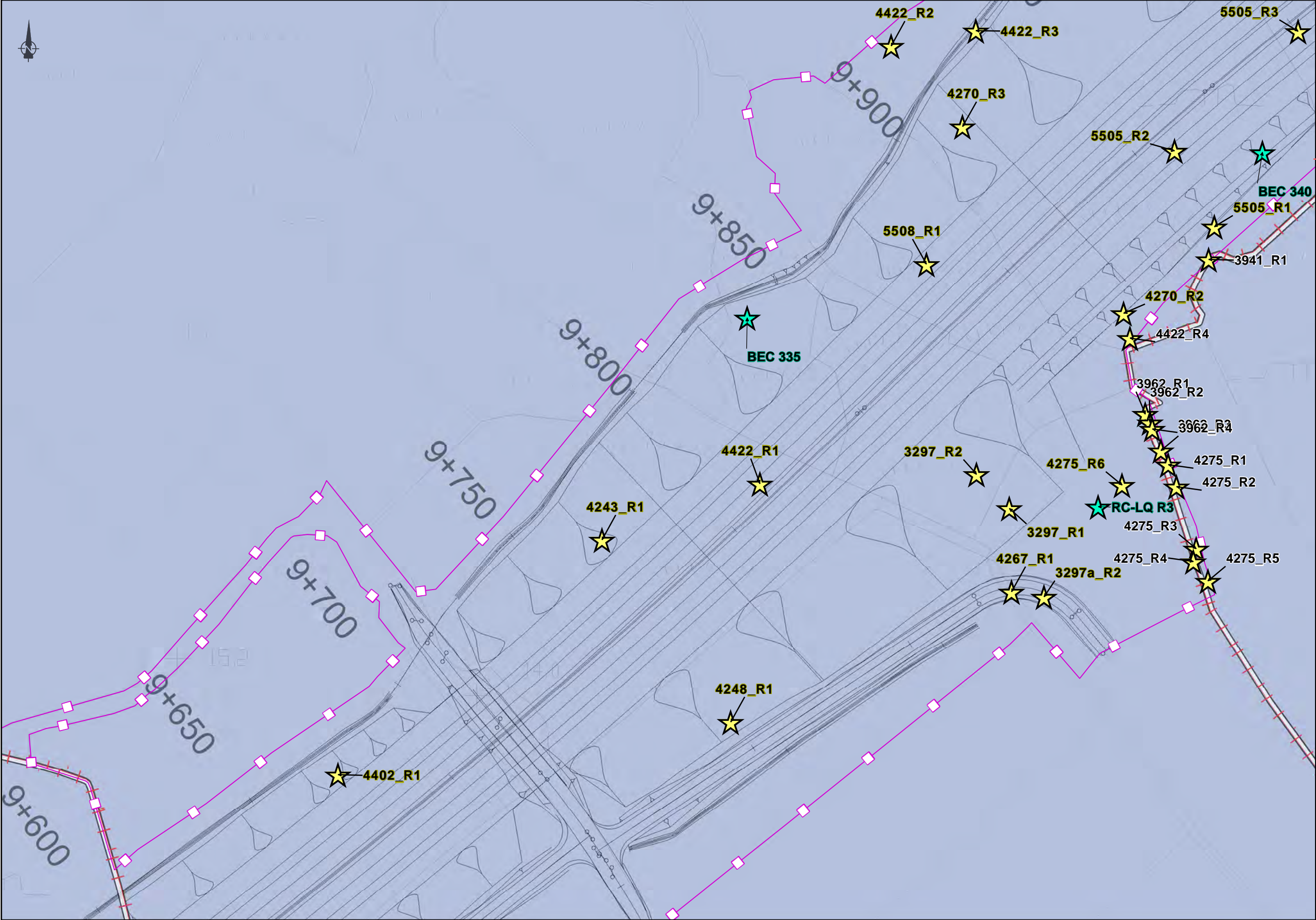
Drawing Title

Relevé Locations in Habitat Survey Areas which overlaps with Assessment Boundary
Sheet 70 of 122

Drawing Status

For Information

Job No	Drawing No	Issue
233985	Figure 2.4.070	11



FOR INFORMATION

Legend

- City Boundary
- Assessment Boundary
- Proposed N6 GCRR
- Lough Corrib Special Area of Conservation
- Relevé Location - (2014 -2018)
- Relevé Locations 2019

Habitat Survey Areas

- River Corrib to Lackagh Quarry and Surrounding areas (including Lough Corrib cSAC)

© National Mapping Division of Taitte Éireann .
All rights reserved. Licence number CYAL50333446

Clients



Consultant

Corporate House
City East Business Park
Ballybrit, Galway, Ireland

Tel +353 (0)91 460675
www.N6GalwayCity.ie
www.arup.ie

Job Title
N6 Galway City Ring Road

Scale: 1: 1000 @A3

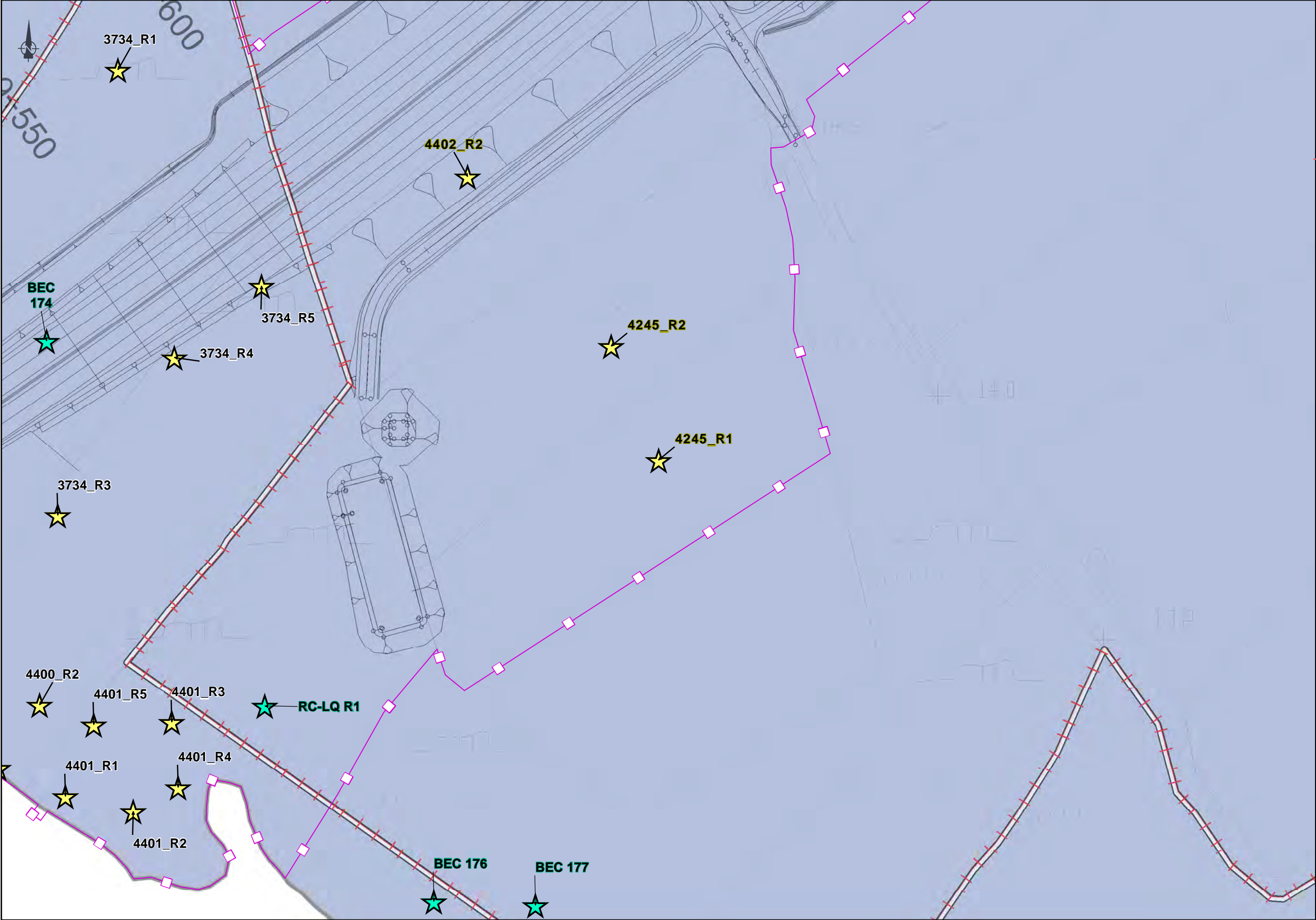
Date: February 2025

I1	28/02/2025	AG	MH	EMC
Issue	Date	By	Chkd	Appd

Drawing Title
Relevé Locations in Habitat Survey Areas which overlaps with Assessment Boundary
Sheet 71 of 122

Drawing Status
For Information

Job No	Drawing No	Issue
233985	Figure 2.4.071	11



FOR INFORMATION

Legend

City Boundary

Assessment Boundary

Proposed N6 GCRR

Lough Corrib Special Area of Conservation

Relevé Location - (2014 -2018)

Relevé Locations 2019

Habitat Survey Areas

River Corrib to Lackagh Quarry and Surrounding areas (including Lough Corrib cSAC)

© National Mapping Division of Tailte Éireann .
All rights reserved. Licence number CYAL50333446

Clients

An Roinn Iompair

Department of Transport

Tionscadal Éireann

Project Ireland

2040

N6

Galway City

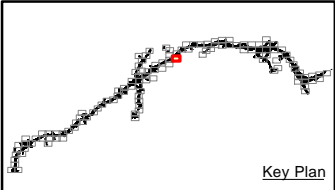
Transport Project

Comhairle Chontae na Gaillimhe

Galway County Council

TIIV

Galway Transport



Consultant

ARUP

Corporate House
City East Business Park
Ballybrit, Galway, Ireland

Tel +353 (0)91 460675
www.N6GalwayCity.ie
www.arup.ie

Job Title

N6 Galway City Ring Road

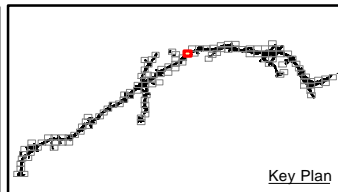
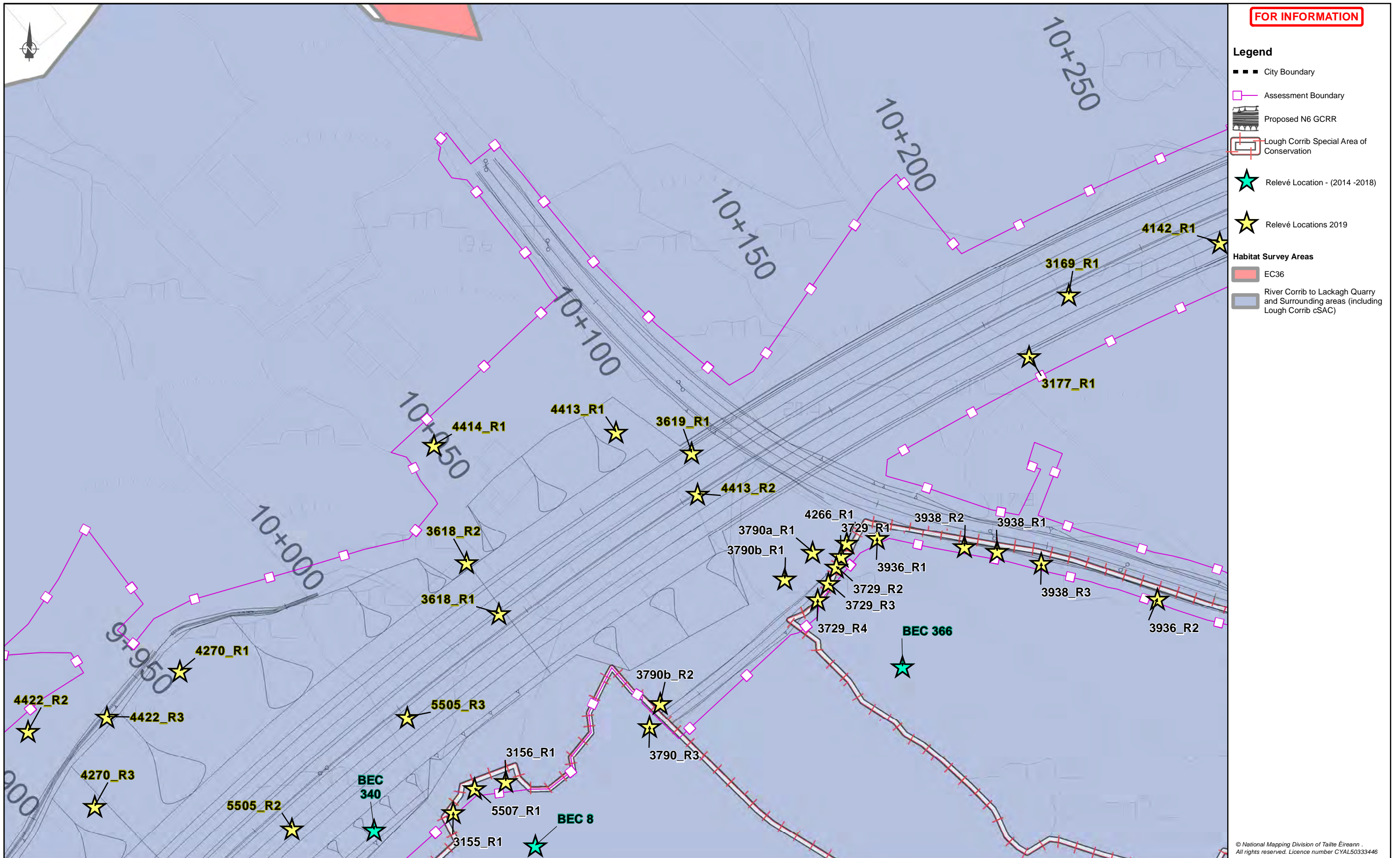
Scale:

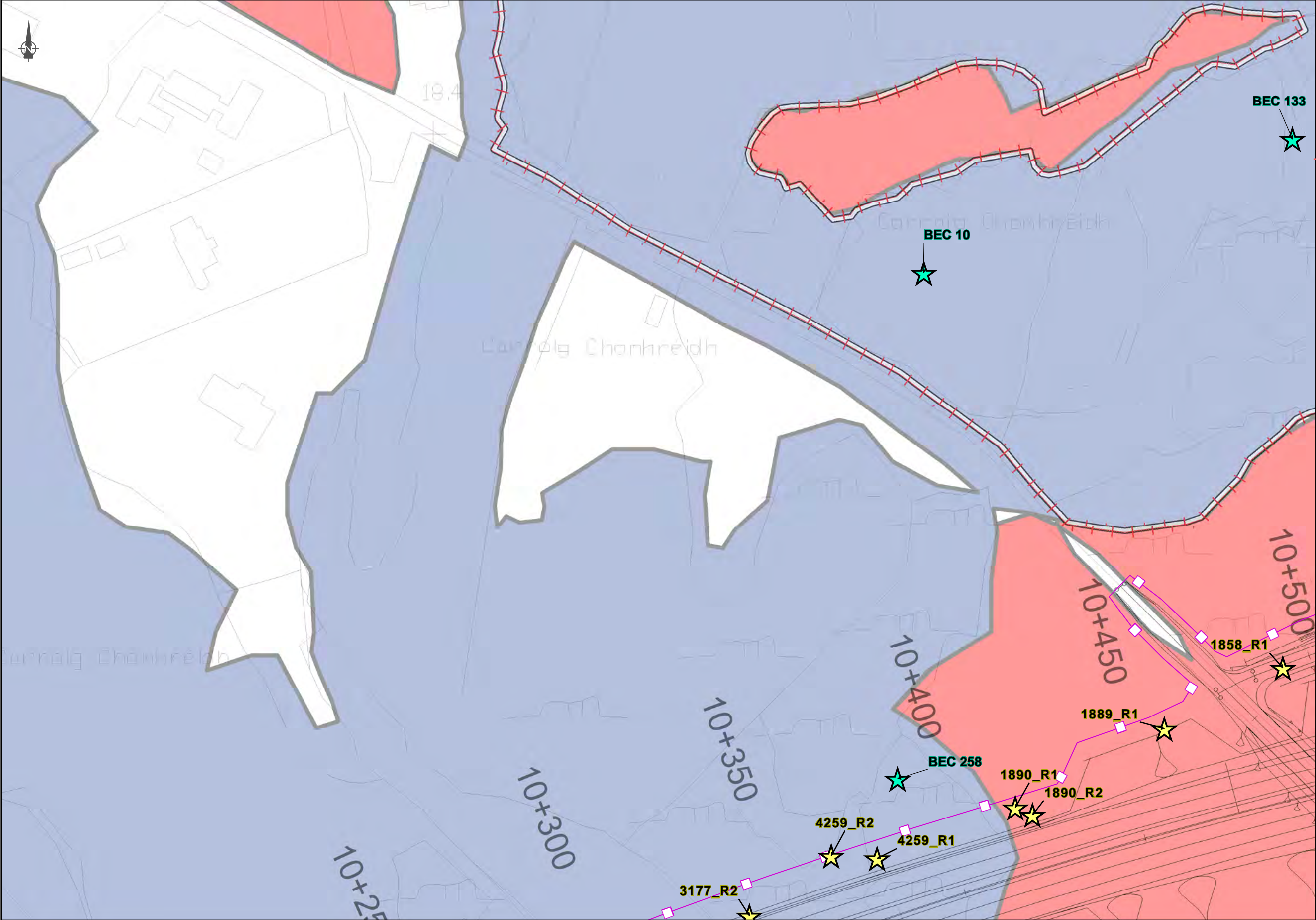
1: 1000 @ A3

Date:

February 2025

Drawing Title				
Relevé Locations in Habitat Survey Areas which overlaps with Assessment Boundary Sheet 72 of 122				
Drawing Status				
For Information				
Job No	Drawing No	Issue		
233985	Figure 2.4.072	11		





FOR INFORMATION

Legend

City Boundary

Assessment Boundary

Proposed N6 GCRR

Lough Corrib Special Area of Conservation

Relevé Location - (2014 -2018)

Relevé Locations 2019

Habitat Survey Areas

EC36

River Corrib to Lackagh Quarry and Surrounding areas (including Lough Corrib cSAC)

© National Mapping Division of Taitte Éireann .
All rights reserved. Licence number CYAL50333446

Clients

An Roinn Iompair

Department of Transport

Tíreacaid Éireann

Project Ireland 2040

Galway City

Transport Project

Comhairle Chontae na Gaillimhe

Galway County Council

TII

Transport Infrastructure Ireland

Consultant

ARUP

Corporate House

City East Business Park

Ballybrit, Galway, Ireland

Tel +353 (0)91 460675

www.N6GalwayCity.ie

www.arup.ie

Job Title

N6 Galway City Ring Road

Scale: 1: 1000 @A3

Date: February 2025

I1	28/02/2025	AG	MH	EMC
Issue	Date	By	Chkd	Appd

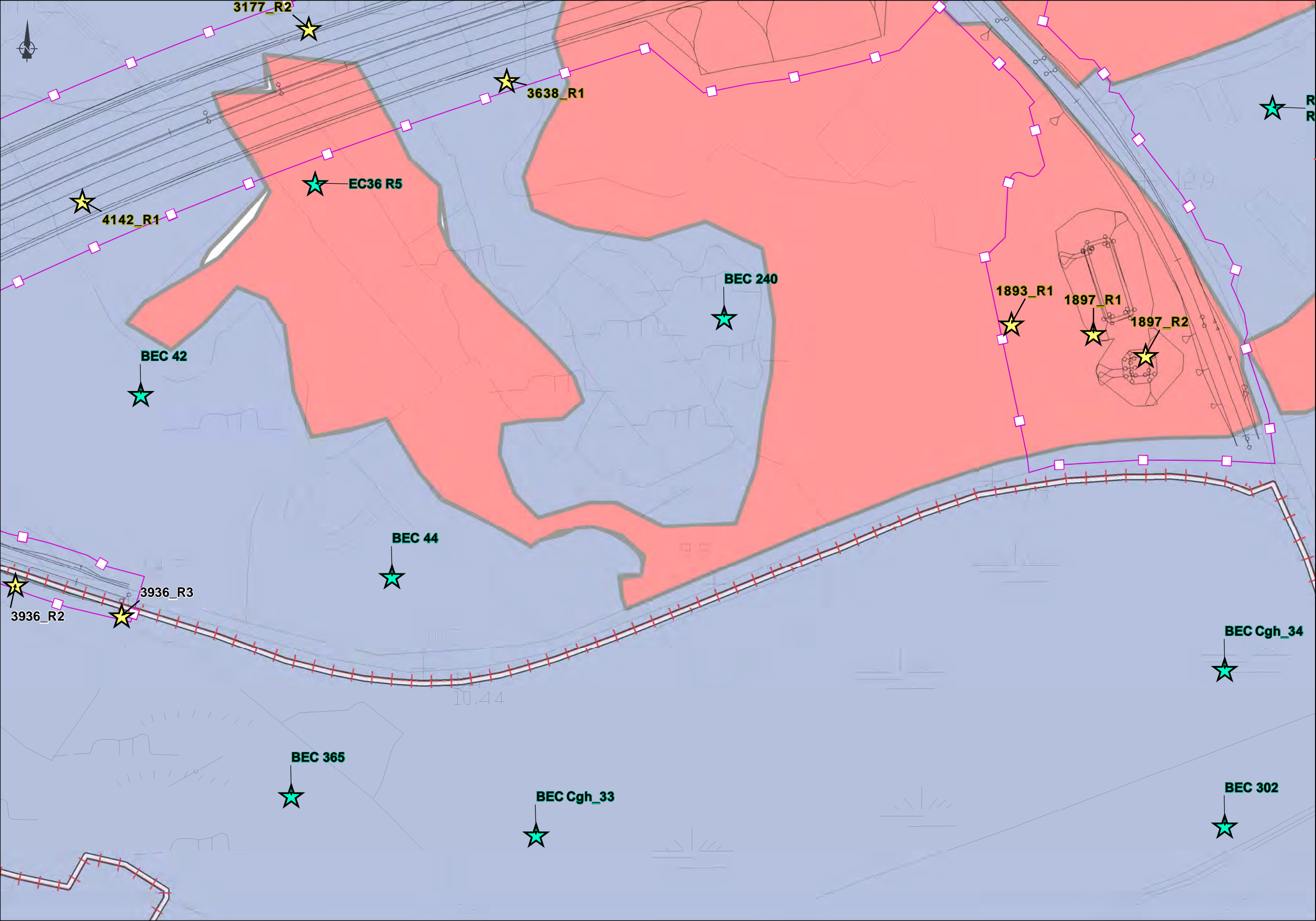
Drawing Title

Relevé Locations in Habitat Survey Areas which overlaps with Assessment Boundary
Sheet 74 of 122

Drawing Status

For Information

Job No	Drawing No	Issue
233985	Figure 2.4.074	11



FOR INFORMATION

Legend

City Boundary

Assessment Boundary

Proposed N6 GCRR

Lough Corrib Special Area of Conservation

Relevé Location - (2014 -2018)

Relevé Locations 2019

Habitat Survey Areas

EC36

River Corrib to Lackagh Quarry and Surrounding areas (including Lough Corrib cSAC)

© National Mapping Division of Taitte Éireann .
All rights reserved. Licence number CYAL50333446

Clients

An Roinn Iompair

Department of Transport

Tíreacall Éireann

Project Ireland 2040

Galway City

Transport Project

Comhairle Chontae na Gaillimhe

Galway County Council

TII

Transport Infrastructure Ireland

Consultant

ARUP

Corporate House

City East Business Park

Ballybrit, Galway, Ireland

Tel +353 (0)91 460675

www.N6GalwayCity.ie

www.arup.ie

Job Title

N6 Galway City Ring Road

Scale: 1: 1000 @A3

Date: February 2025

I1	28/02/2025	AG	MH	EMC
Issue	Date	By	Chkd	Appd

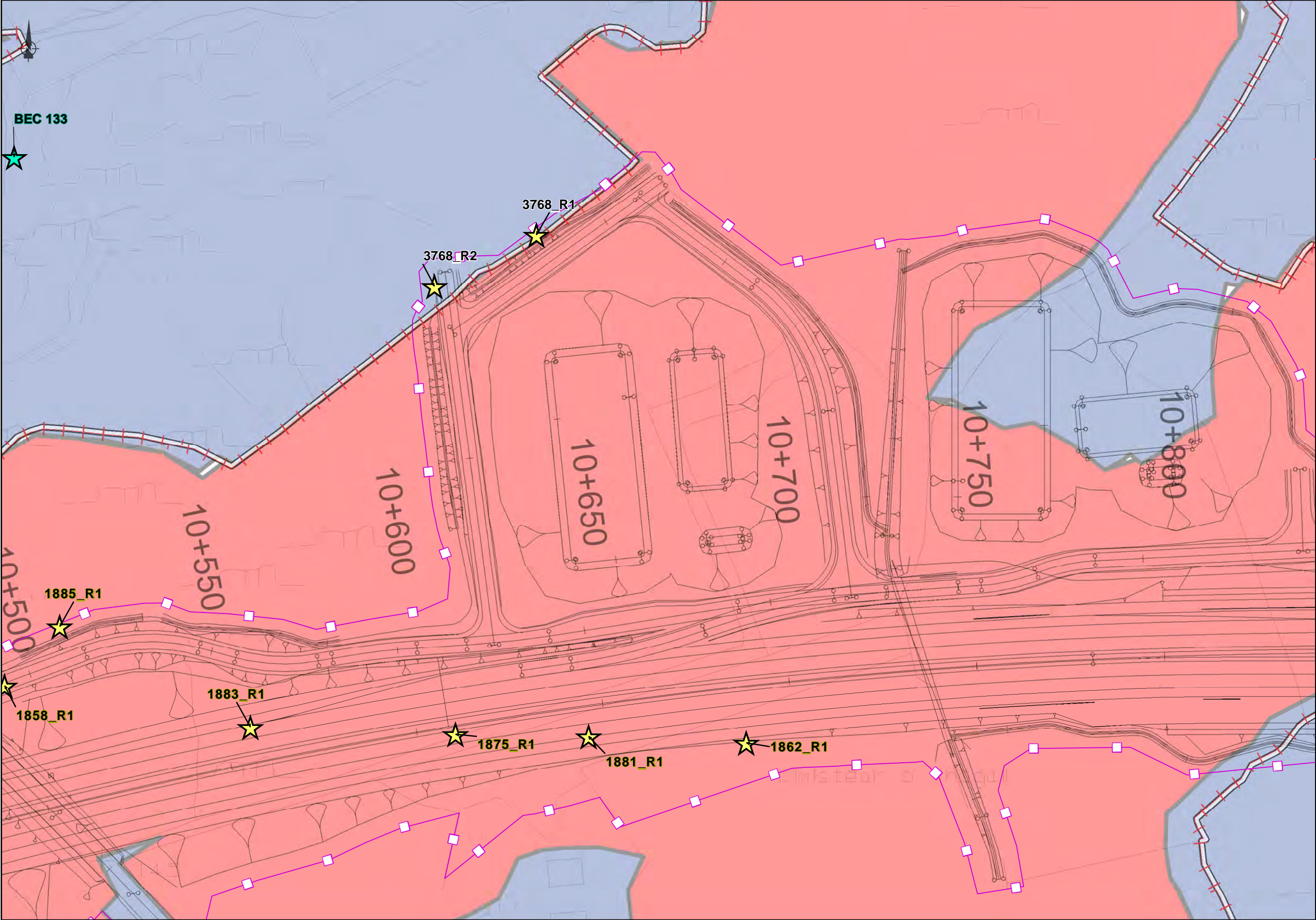
Drawing Title

Relevé Locations in Habitat Survey Areas which overlaps with Assessment Boundary
Sheet 75 of 122

Drawing Status

For Information

Job No	Drawing No	Issue
233985	Figure 2.4.075	11



FOR INFORMATION

Legend

City Boundary

Assessment Boundary

Proposed N6 GCRR

Lough Corrib Special Area of Conservation

Relevé Location - (2014 -2018)

Relevé Locations 2019

Habitat Survey Areas

EC36

River Corrib to Lackagh Quarry and Surrounding areas (including Lough Corrib cSAC)

© National Mapping Division of Taitte Éireann .
All rights reserved. Licence number CYAL50333446

Clients

An Roinn Iompair

Department of Transport

Tionscail Éireann

Project Ireland 2040

N6

Galway City Transport Project

Comhairle Chontae na Gaillimhe

Galway County Council

TIIV

Galway Transport Initiative

Key Plan

Consultant

ARUP

Corporate House
City East Business Park
Ballybrit, Galway, Ireland

Tel +353 (0)91 460675
www.N6GalwayCity.ie
www.arup.ie

Job Title

N6 Galway City Ring Road

Scale: 1: 1000 @A3

Date: February 2025

I1	28/02/2025	AG	MH	EMC
Issue	Date	By	Chkd	Appd

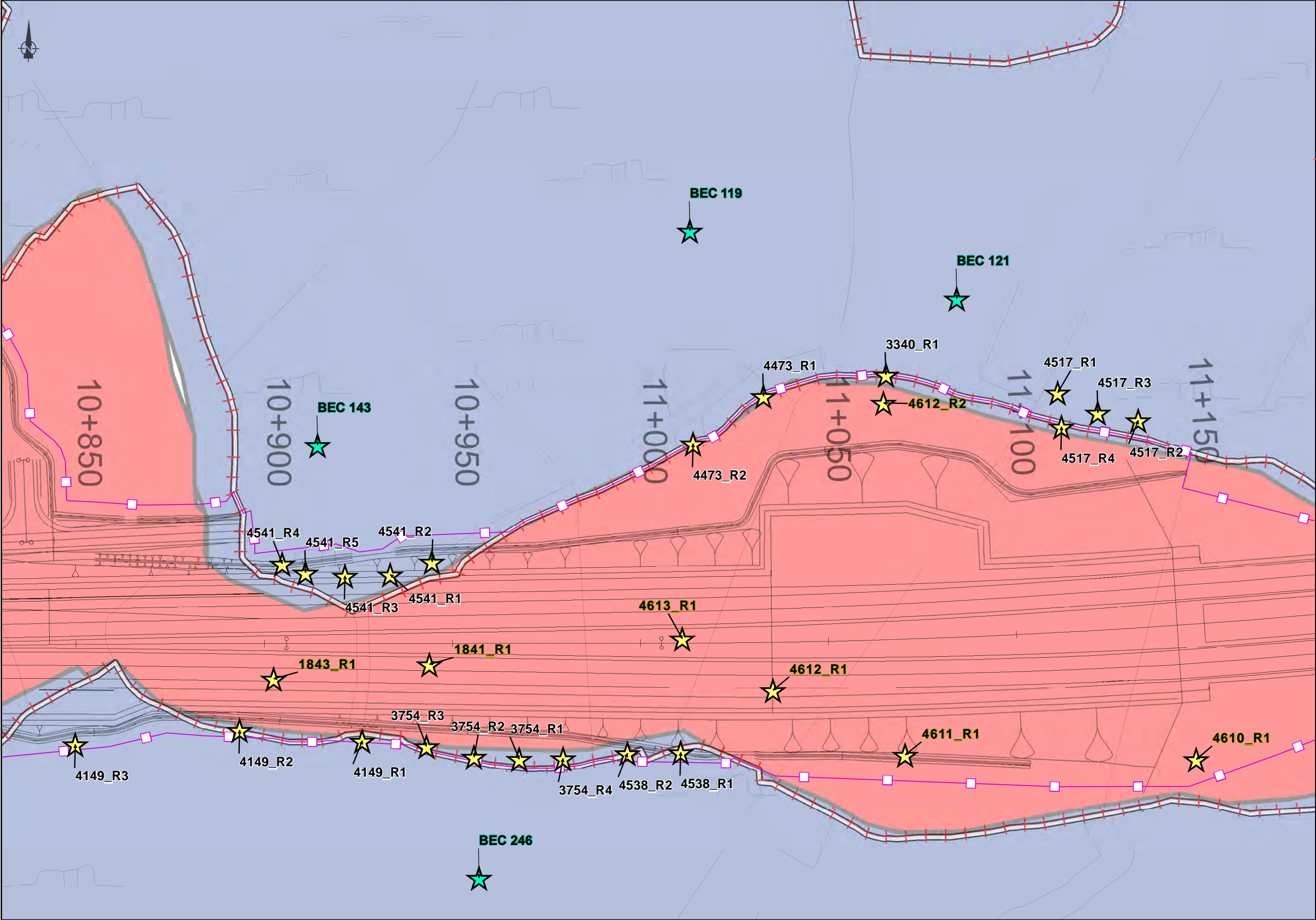
Drawing Title

Relevé Locations in Habitat Survey Areas which overlaps with Assessment Boundary
Sheet 76 of 122

Drawing Status

For Information

Job No	Drawing No	Issue
233985	Figure 2.4.076	11



FOR INFORMATION

Legend

City Boundary

Assessment Boundary

Proposed N6 GCRR

Lough Corrib Special Area of Conservation

Relevé Location - (2014 -2018)

Relevé Locations 2019

Habitat Survey Areas

EC36

River Corrib to Lackagh Quarry and Surrounding areas (including Lough Corrib cSAC)

© National Mapping Division of Taitte Éireann .
All rights reserved. Licence number CYAL50333446

Clients




An Roinn Iompair
Department of Transport




Tionscadal Éireann
Project Ireland
2040



N6
Galway City
Transport Project



Comhairle Chontae na Gaillimhe
Galway County Council



TIIV
Galway Transport Vision

Consultant



Corporate House
City East Business Park
Ballybrit, Galway, Ireland

Tel +353 (0)91 460675
www.N6GalwayCity.ie
www.arup.ie

Job Title

N6 Galway City Ring Road

Scale: 1: 1000 @A3

Date: February 2025

I1

28/02/2025

AG

MH

EMC

Issue

Date

By

Chkd

Appd

Drawing Title

Relevé Locations in Habitat Survey Areas which overlaps with Assessment Boundary
Sheet 77 of 122

Drawing Status

For Information

Job No

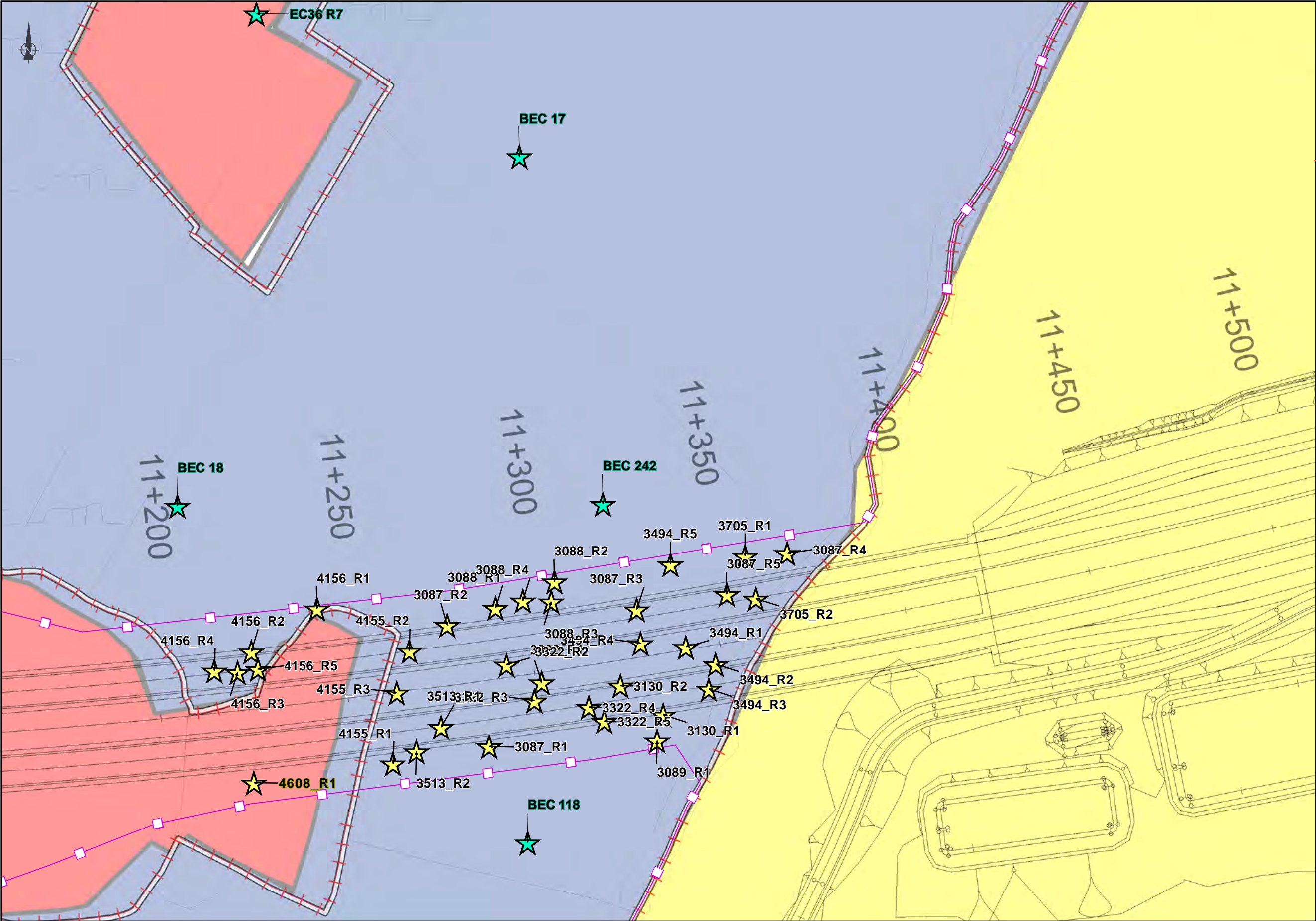
233985

Drawing No

Figure 2.4.077

Issue

11



FOR INFORMATION

Legend

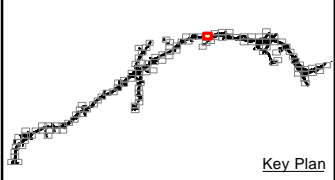
- City Boundary
- Assessment Boundary
- Proposed N6 GCRR
- Lough Corrib Special Area of Conservation
- Relevé Location - (2014 -2018)
- Relevé Locations 2019

Habitat Survey Areas

- EC36
- Lackagh Quarry to the N84 Headford Road
- River Corrib to Lackagh Quarry and Surrounding areas (including Lough Corrib cSAC)

© National Mapping Division of Taitte Éireann .
All rights reserved. Licence number CYAL50333446

Clients



Consultant

Corporate House
City East Business Park
Ballybrit, Galway, Ireland

Tel +353 (0)91 460675
www.N6GalwayCity.ie
www.arup.ie

Job Title

N6 Galway City Ring Road

Scale: 1: 1000 @A3

Date: February 2025

I1	28/02/2025	AG	MH	EMC
Issue	Date	By	Chkd	Appd

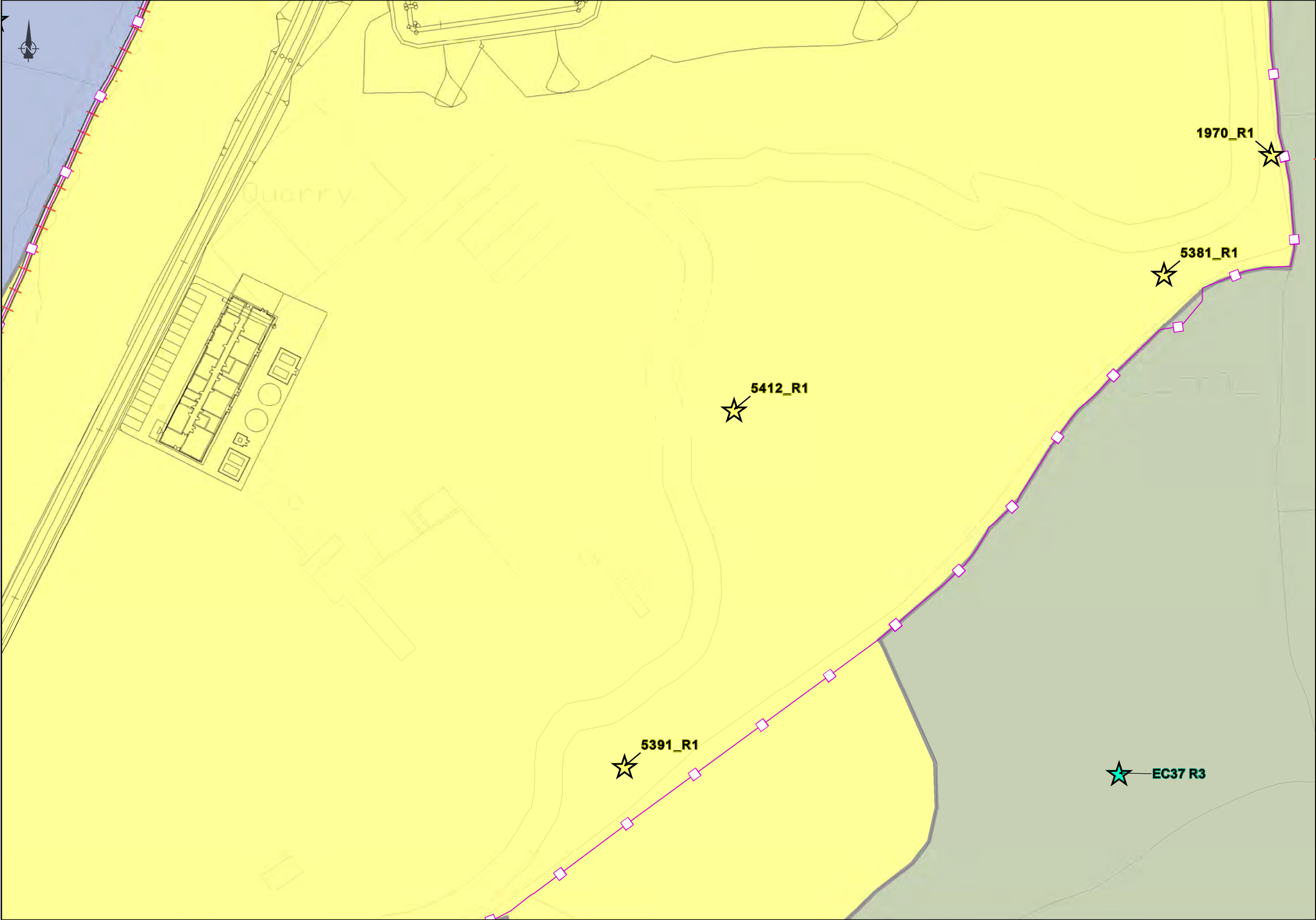
Drawing Title

Relevé Locations in Habitat Survey Areas which overlaps with Assessment Boundary
Sheet 78 of 122

Drawing Status

For Information

Job No	Drawing No	Issue
233985	Figure 2.4.078	11



FOR INFORMATION

Legend

City Boundary

Assessment Boundary

Proposed N6 GCRR

Lough Corrib Special Area of Conservation

Relevé Location - (2014 -2018)

Relevé Locations 2019

Habitat Survey Areas

EC37

Lackagh Quarry to the N84 Headford Road

River Corrib to Lackagh Quarry and Surrounding areas (including Lough Corrib cSAC)

© National Mapping Division of Taitte Éireann .
All rights reserved. Licence number CYAL50333446

Clients

An Roinn Iompair

Department of Transport

Tionscadal Éireann

Project Ireland

2040

N6

Galway City Transport Project

Comhairle Chontae na Gaillimhe

Galway County Council

TII

Galway City Transport Project

Consultant

ARUP

Corporate House
City East Business Park
Ballybrit, Galway, Ireland

Tel +353 (0)91 460675
www.N6GalwayCity.ie
www.arup.ie

Job Title

N6 Galway City Ring Road

Scale: 1: 1000 @ A3

Date: February 2025

I1	28/02/2025	AG	MH	EMC
Issue	Date	By	Chkd	Appd

Drawing Title

Relevé Locations in Habitat Survey Areas which overlaps with Assessment Boundary

Sheet 79 of 122

Drawing Status

For Information

Job No

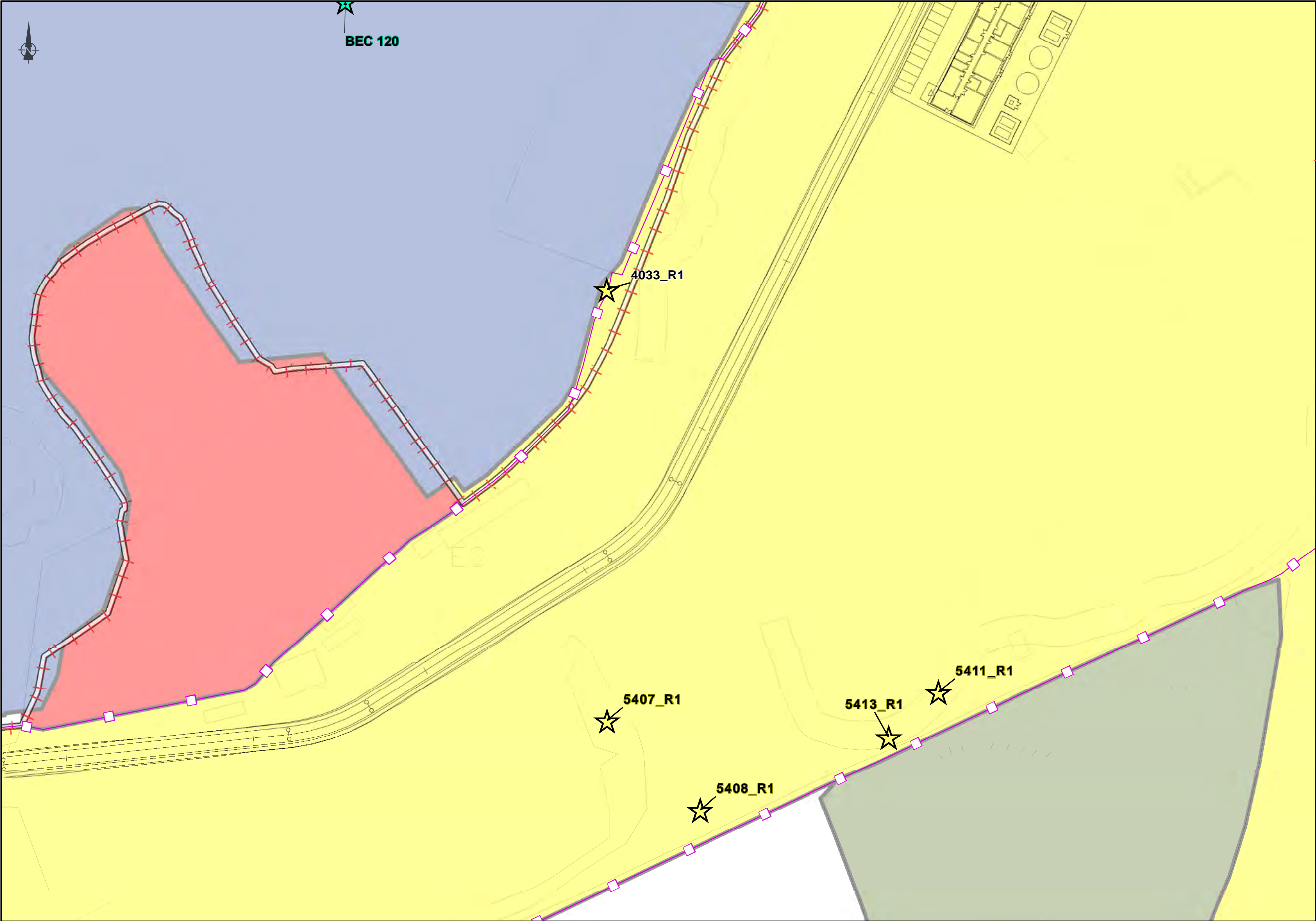
233985

Drawing No

Figure 2.4.079

Issue

11



FOR INFORMATION

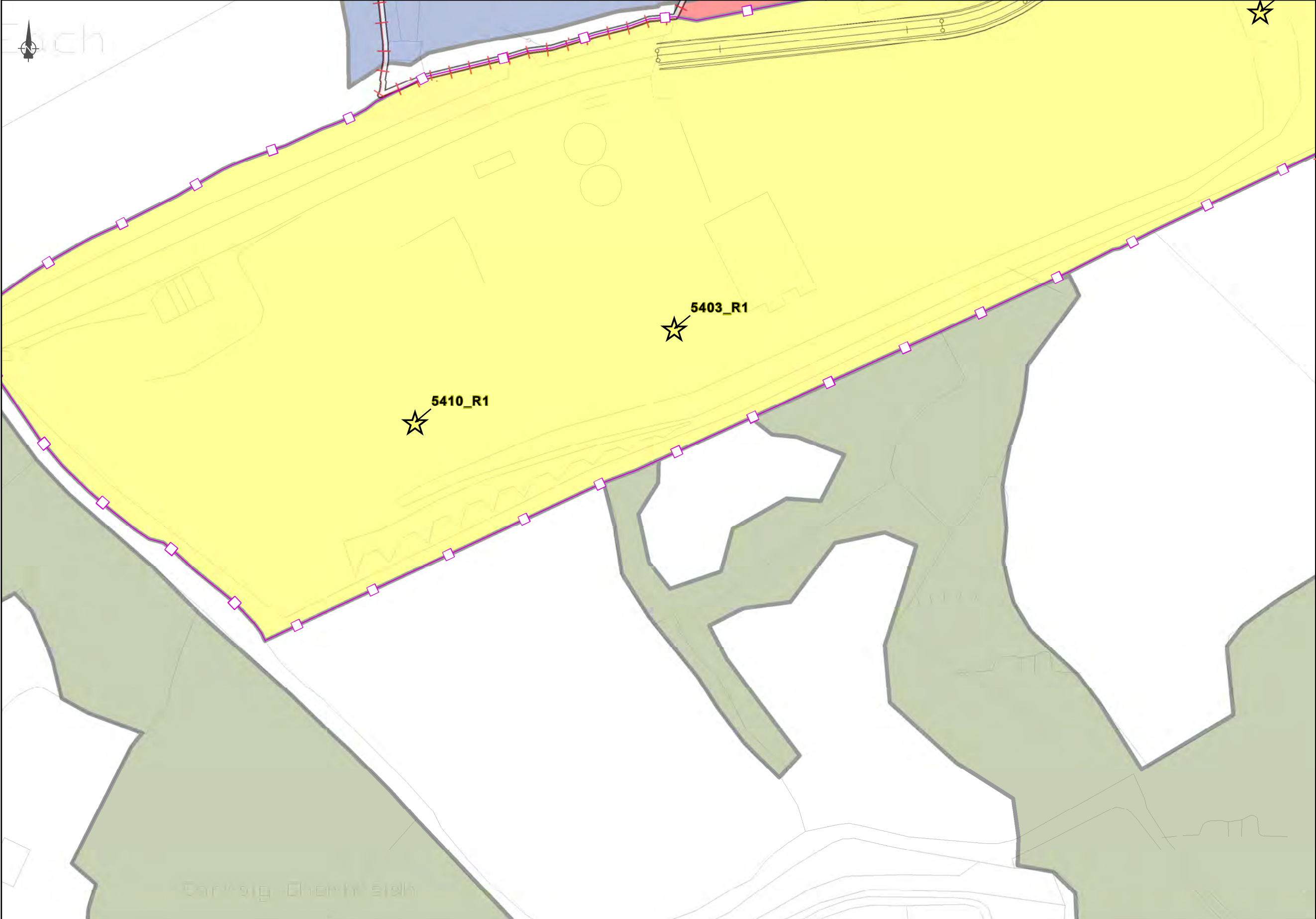
Legend

- City Boundary
- Assessment Boundary
- Proposed N6 GCRR
- Lough Corrib Special Area of Conservation
- Relevé Location - (2014 -2018)
- Relevé Locations 2019

Habitat Survey Areas

- EC36
- EC37
- Lackagh Quarry to the N84 Headford Road
- River Corrib to Lackagh Quarry and Surrounding areas (including Lough Corrib cSAC)

© National Mapping Division of Taitte Éireann .
All rights reserved. Licence number CYAL50333446



FOR INFORMATION

Legend

City Boundary

Assessment Boundary

Proposed N6 GCRR

Lough Corrib Special Area of Conservation

Relevé Location - (2014 -2018)

Relevé Locations 2019

Habitat Survey Areas

EC36

EC37

Lackagh Quarry to the N84 Headford Road

River Corrib to Lackagh Quarry and Surrounding areas (including Lough Corrib cSAC)

© National Mapping Division of Taitte Éireann .
All rights reserved. Licence number CYAL50333446

Clients

An Roinn Iompair
Department of Transport

Tionscail Éireann
Project Ireland
2040

N6
Galway City
Transport Project

Comhairle Chontae na Gaillimhe
Galway County Council

TII
Transport Infrastructure Ireland

Consultant

ARUP

Corporate House
City East Business Park
Ballybrit, Galway, Ireland

Tel +353 (0)91 460675
www.N6GalwayCity.ie
www.arup.ie

Job Title

N6 Galway City Ring Road

Scale: 1: 1000 @A3

Date: February 2025

Drawing Title

Relevé Locations in Habitat Survey Areas which overlaps with Assessment Boundary
Sheet 81 of 122

Drawing Status

For Information

I1	28/02/2025	AG	MH	EMC
Issue	Date	By	Chkd	Appd

Job No

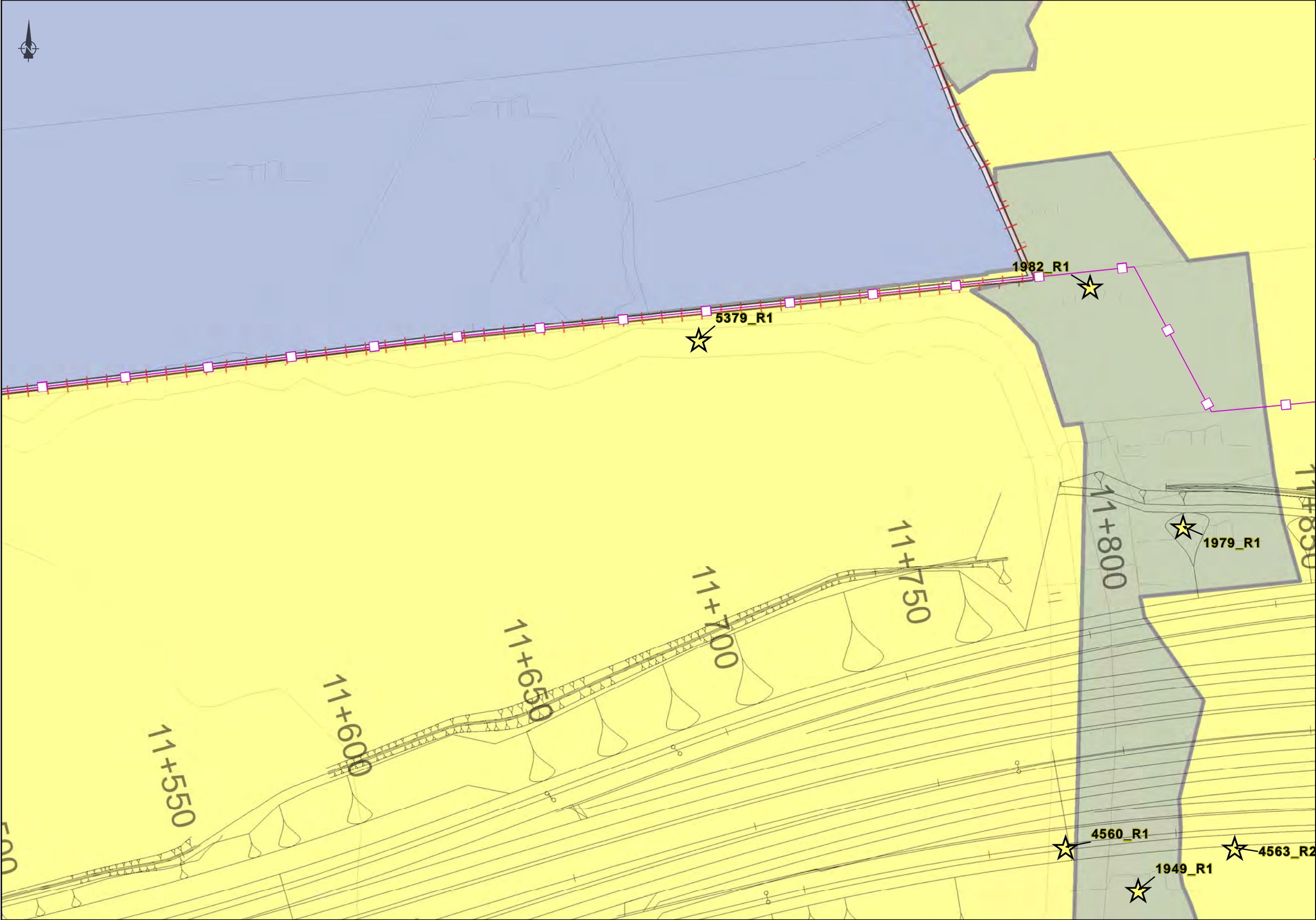
233985

Drawing No

Figure 2.4.081

Issue

11



FOR INFORMATION

Legend

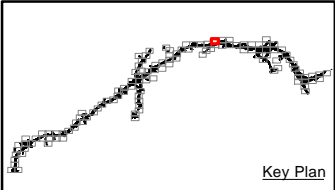
- City Boundary
- Assessment Boundary
- Proposed N6 GCRR
- Lough Corrib Special Area of Conservation
- Relevé Location - (2014 -2018)
- Relevé Locations 2019

Habitat Survey Areas

- EC37
- Lackagh Quarry to the N84 Headford Road
- River Corrib to Lackagh Quarry and Surrounding areas (including Lough Corrib cSAC)

© National Mapping Division of Taitte Éireann .
All rights reserved. Licence number CYAL50333446

Clients



Consultant

Corporate House
City East Business Park
Ballybrit, Galway, Ireland

Tel +353 (0)91 460675
www.N6GalwayCity.ie
www.arup.ie

Job Title

N6 Galway City Ring Road

Scale:

1: 1000 @ A3

Date:

February 2025

I1	28/02/2025	AG	MH	EMC
Issue	Date	By	Chkd	Appd

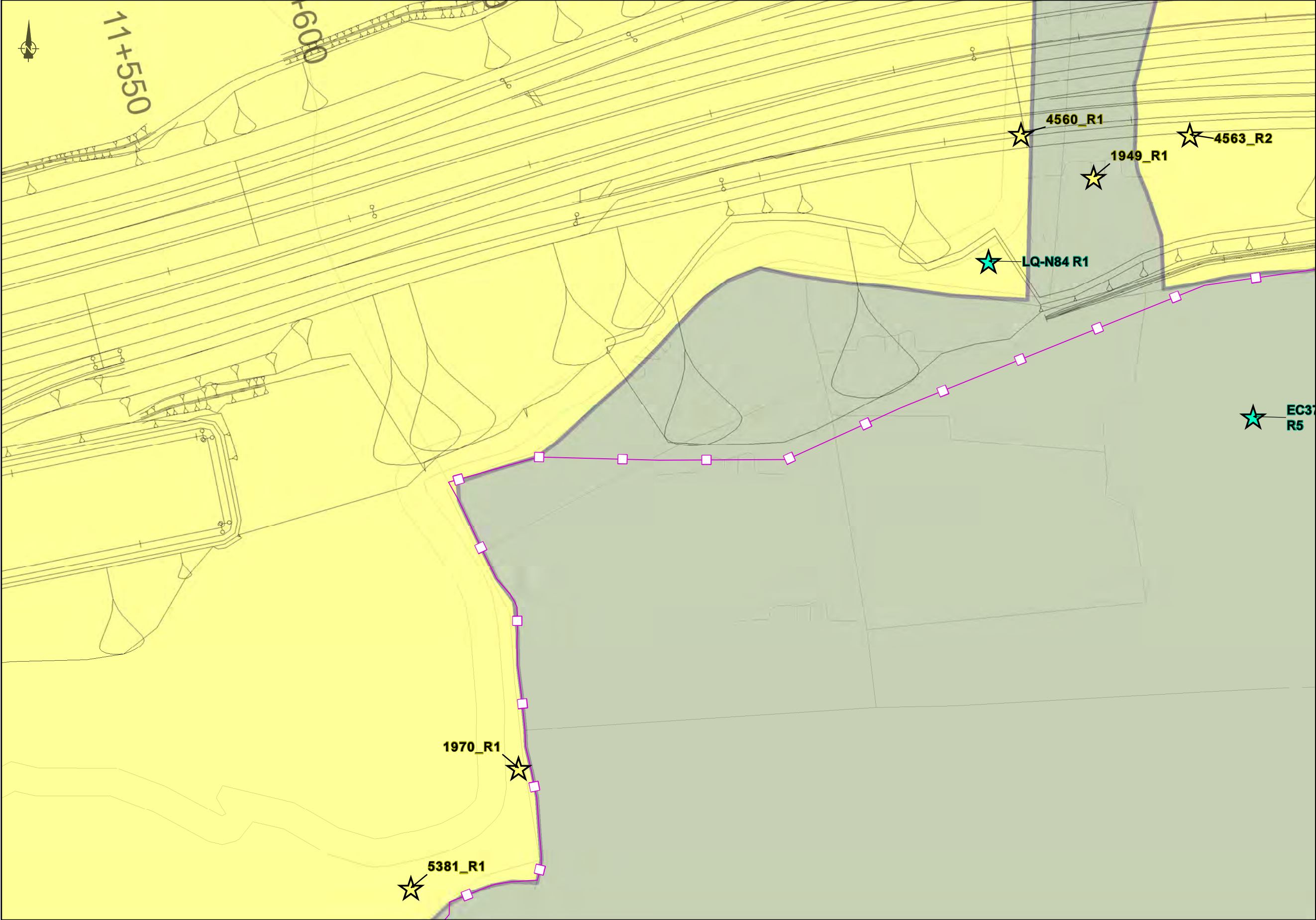
Drawing Title

Relevé Locations in Habitat Survey Areas which overlaps with Assessment Boundary
Sheet 82 of 122

Drawing Status

For Information

Job No	Drawing No	Issue
233985	Figure 2.4.082	11



FOR INFORMATION

Legend

City Boundary

Assessment Boundary

Proposed N6 GCRR

Relevé Location - (2014 -2018)

Relevé Locations 2019

Habitat Survey Areas

EC37

Lackagh Quarry to the N84 Headford Road

© National Mapping Division of Taithe Éireann .
All rights reserved. Licence number CYAL50333446

Clients

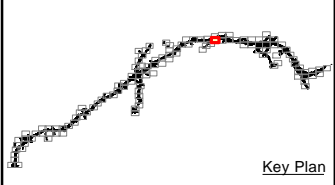
An Roinn Iompair
Department of Transport

Tír na nÓg
2040

N6
Galway City
Transport Project

Comhairle Chontae na Gaillimhe
Galway County Council

TII



Consultant

ARUP

Corporate House
City East Business Park
Ballybrit, Galway, Ireland

Tel +353 (0)91 460675
www.N6GalwayCity.ie
www.arup.ie

Job Title

N6 Galway City Ring Road

Scale: 1: 1000 @ A3

Date: February 2025

I1	28/02/2025	AG	MH	EMC
Issue	Date	By	Chkd	Appd

Drawing Title

Relevé Locations in Habitat Survey Areas which overlaps with Assessment Boundary
Sheet 83 of 122

Drawing Status

For Information

Job No

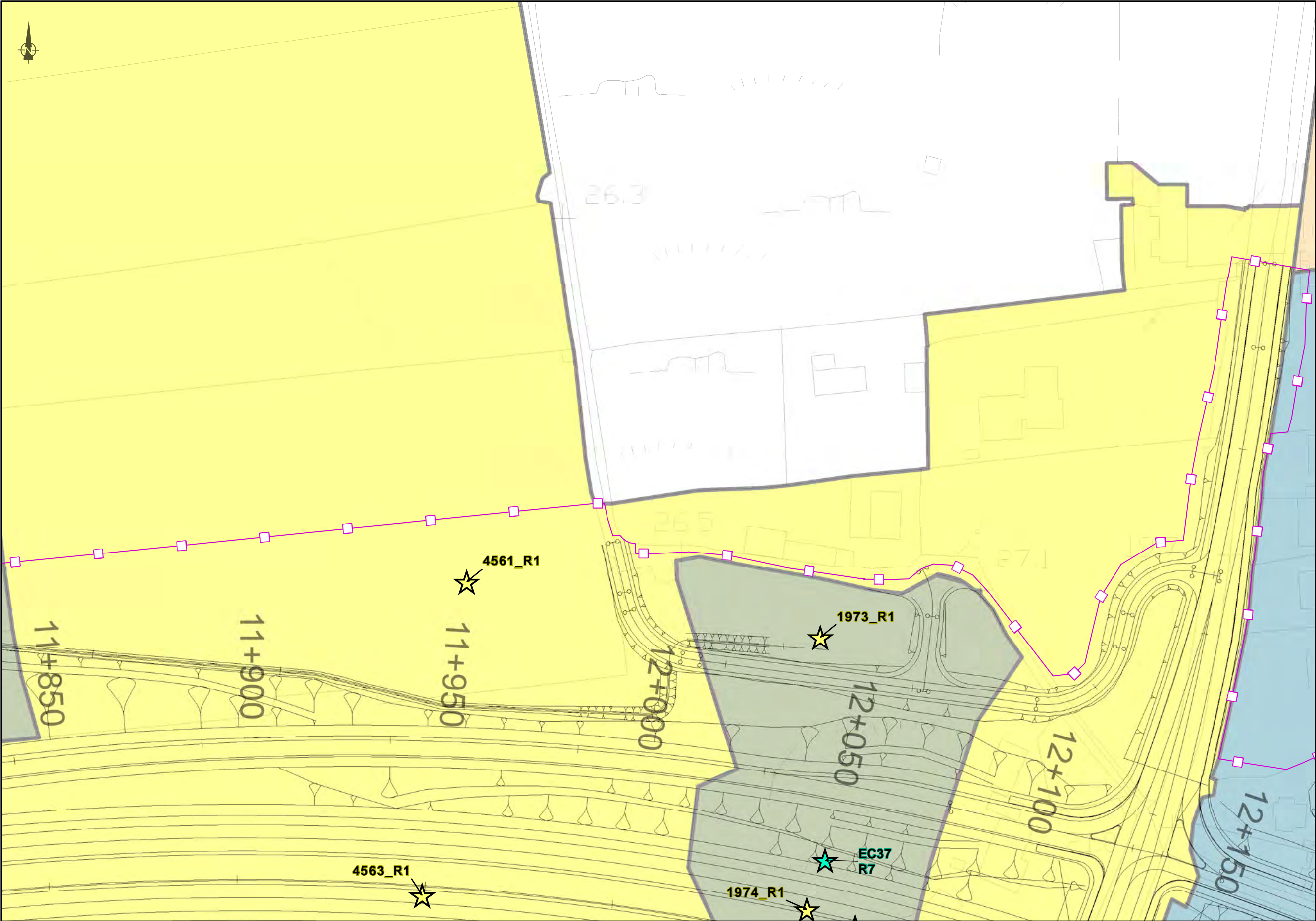
Drawing No

Issue

233985

Figure 2.4.083

11



FOR INFORMATION

Legend

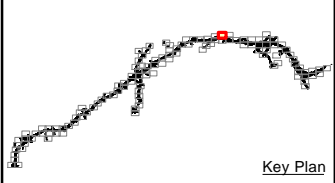
- City Boundary
- Assessment Boundary
- Proposed N6 GCRR
- Relevé Location - (2014 -2018)
- Relevé Locations 2019

Habitat Survey Areas

- Ballindooley to Parkmore Industrial Estate/Galway Racecourse
- EC37
- EC39
- Lackagh Quarry to the N84 Headford Road

© National Mapping Division of Taitte Éireann .
All rights reserved. Licence number CYAL50333446

Clients



Consultant

Corporate House
City East Business Park
Ballybrit, Galway, Ireland

Tel +353 (0)91 460675
www.N6GalwayCity.ie
www.arup.ie

Job Title

N6 Galway City Ring Road

Scale: 1: 1000 @A3

Date: February 2025

I1	28/02/2025	AG	MH	EMC
Issue	Date	By	Chkd	Appd

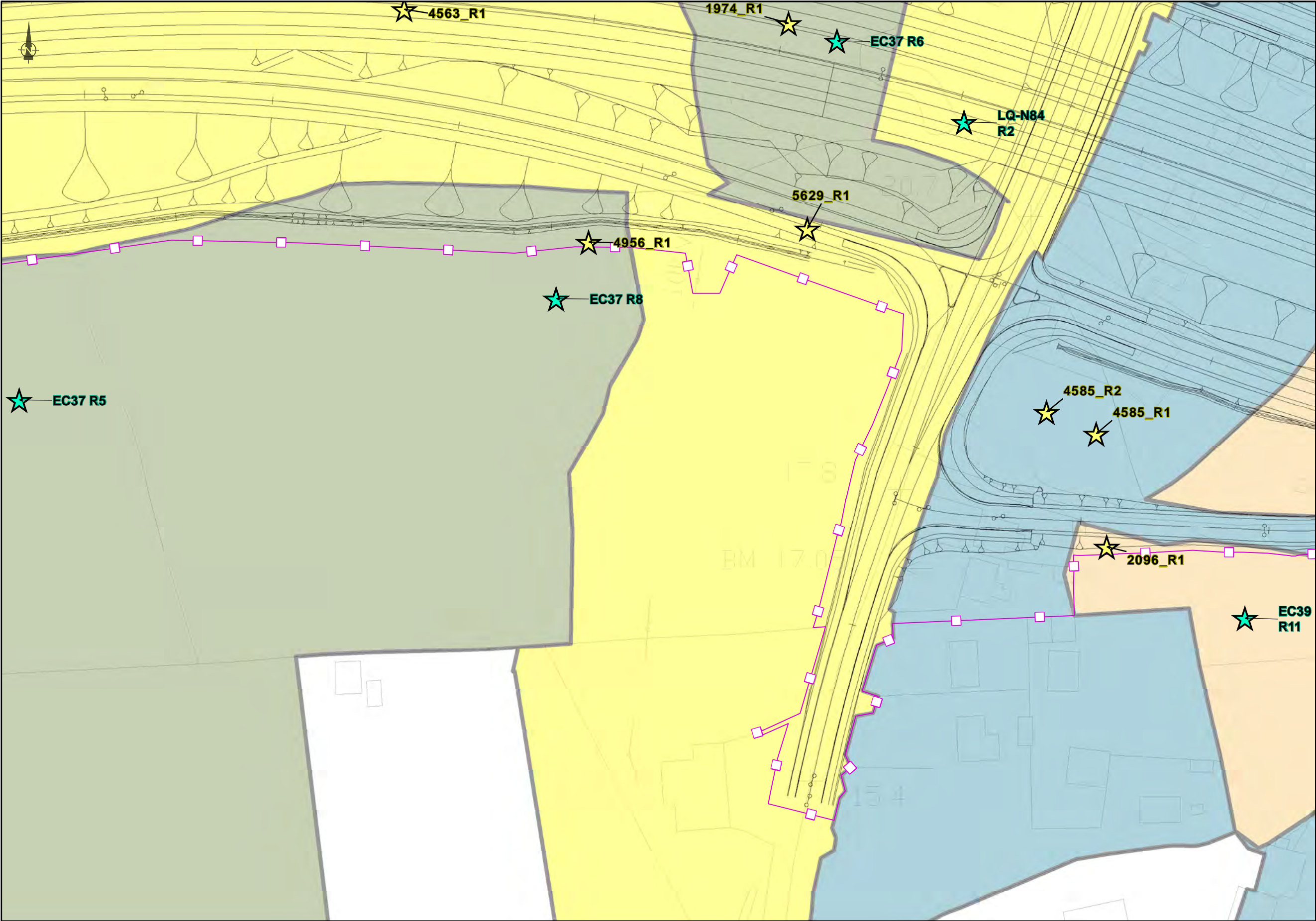
Drawing Title

Relevé Locations in Habitat Survey Areas which overlaps with Assessment Boundary
Sheet 84 of 122

Drawing Status

For Information

Job No	Drawing No	Issue
233985	Figure 2.4.084	11



FOR INFORMATION

Legend

City Boundary

Assessment Boundary

Proposed N6 GCRR

Relevé Location - (2014 -2018)

Relevé Locations 2019

Habitat Survey Areas

Ballindooly to Parkmore Industrial Estate/Galway Racecourse

EC37

EC39

Lackagh Quarry to the N84 Headford Road

© National Mapping Division of *Tailte Éireann* .
All rights reserved. Licence number CYAL50333446

Clients



An Roinn Iompair
Department of Transport



Tionscadal Éireann
Project Ireland
2040



N6
Galway City
Transport Project



Comhairle Chontae na Gaillimhe
Galway County Council



TII
Transport Infrastructure Ireland

Consultant



ARUP

Corporate House
City East Business Park
Ballybrit, Galway, Ireland

Tel +353 (0)91 460675
www.N6GalwayCity.ie
www.arup.ie

Job Title

N6 Galway City Ring Road

Scale: 1: 1000 @A3

Date: February 2025

I1	28/02/2025	AG	MH	EMC
Issue	Date	By	Chkd	Appd

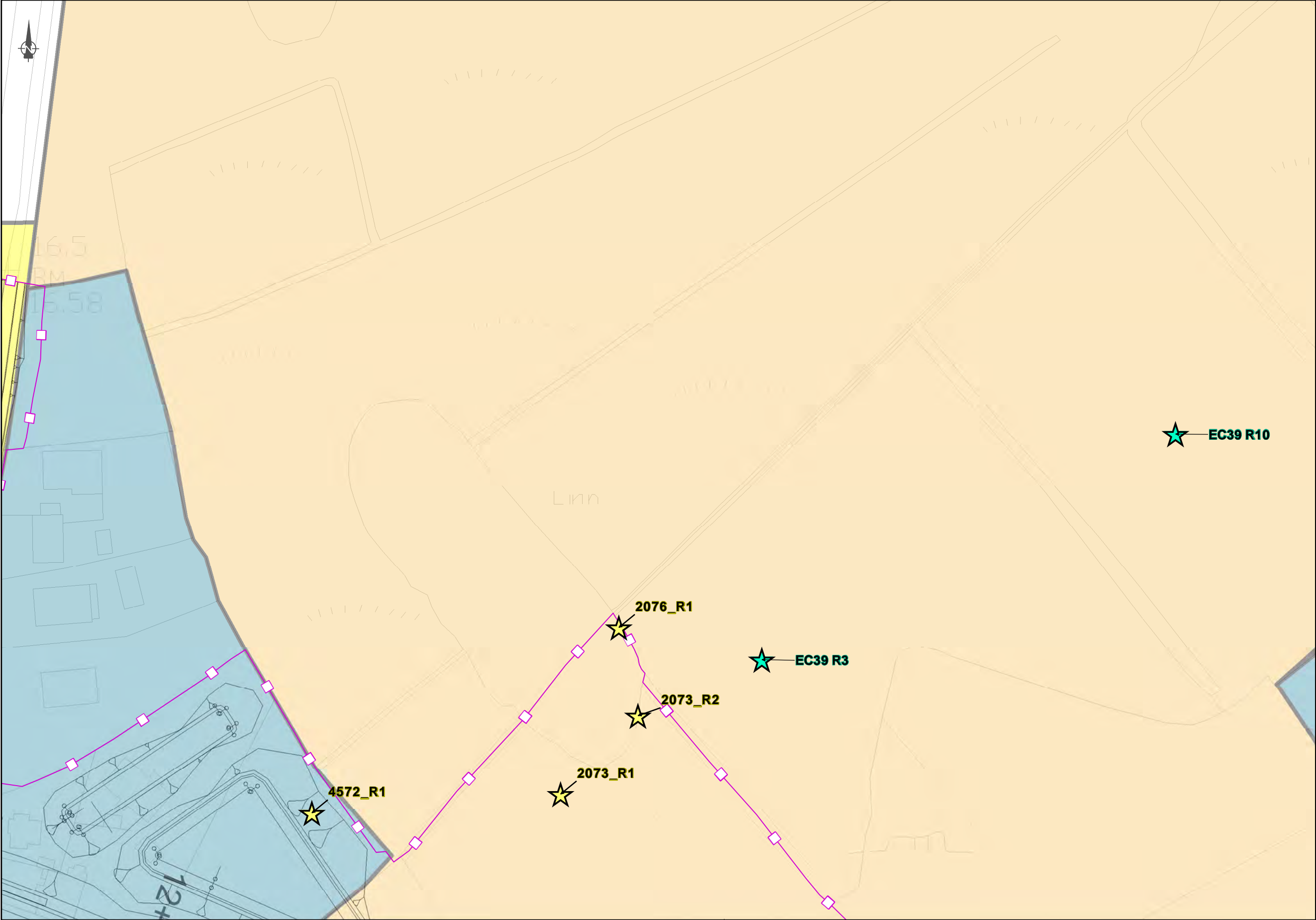
Drawing Title

Relevé Locations in Habitat Survey Areas which overlaps with Assessment Boundary
Sheet 85 of 122

Drawing Status

For Information

Job No	Drawing No	Issue
233985	Figure 2.4.085	11



FOR INFORMATION

Legend

City Boundary

Assessment Boundary

Proposed N6 GCRR

Relevé Location - (2014 -2018)

Relevé Locations 2019

Habitat Survey Areas

Ballindooley to Parkmore Industrial Estate/Galway Racecourse

EC39

Lackagh Quarry to the N84 Headford Road

© National Mapping Division of *Tailte Éireann* .
All rights reserved. Licence number CYAL50333446

Clients

An Roinn Iompair
Department of Transport

Tionscadal Éireann
Project Ireland
2040

Galway City
Transport Project

Comhairle Chontae na Gaillimhe
Galway County Council

Galway Transport
Improvement
Vision

Consultant

ARUP

Corporate House
City East Business Park
Ballybrit, Galway, Ireland

Tel +353 (0)91 460675
www.N6GalwayCity.ie
www.arup.ie

Job Title

N6 Galway City Ring Road

Scale: 1: 1000 @ A3

Date: February 2025

I1	28/02/2025	AG	MH	EMC
Issue	Date	By	Chkd	Appd

Drawing Title

Relevé Locations in Habitat Survey Areas which overlaps with Assessment Boundary
Sheet 86 of 122

Drawing Status

For Information

Job No	Drawing No	Issue
233985	Figure 2.4.086	11



FOR INFORMATION

Legend

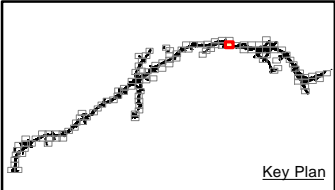
- City Boundary
- Assessment Boundary
- Proposed N6 GCRR
- Relevé Location - (2014 -2018)
- Relevé Locations 2019

Habitat Survey Areas

- Ballindooly to Parkmore Industrial Estate/Galway Racecourse
- EC39

© National Mapping Division of Taitte Éireann .
All rights reserved. Licence number CYAL50333446

Clients



Consultant

Corporate House
City East Business Park
Ballybrit, Galway, Ireland

Tel +353 (0)91 460675
www.N6GalwayCity.ie
www.arup.ie

Job Title

N6 Galway City Ring Road

Scale: 1: 1000 @A3

Date: February 2025

I1	28/02/2025	AG	MH	EMC
Issue	Date	By	Chkd	Appd

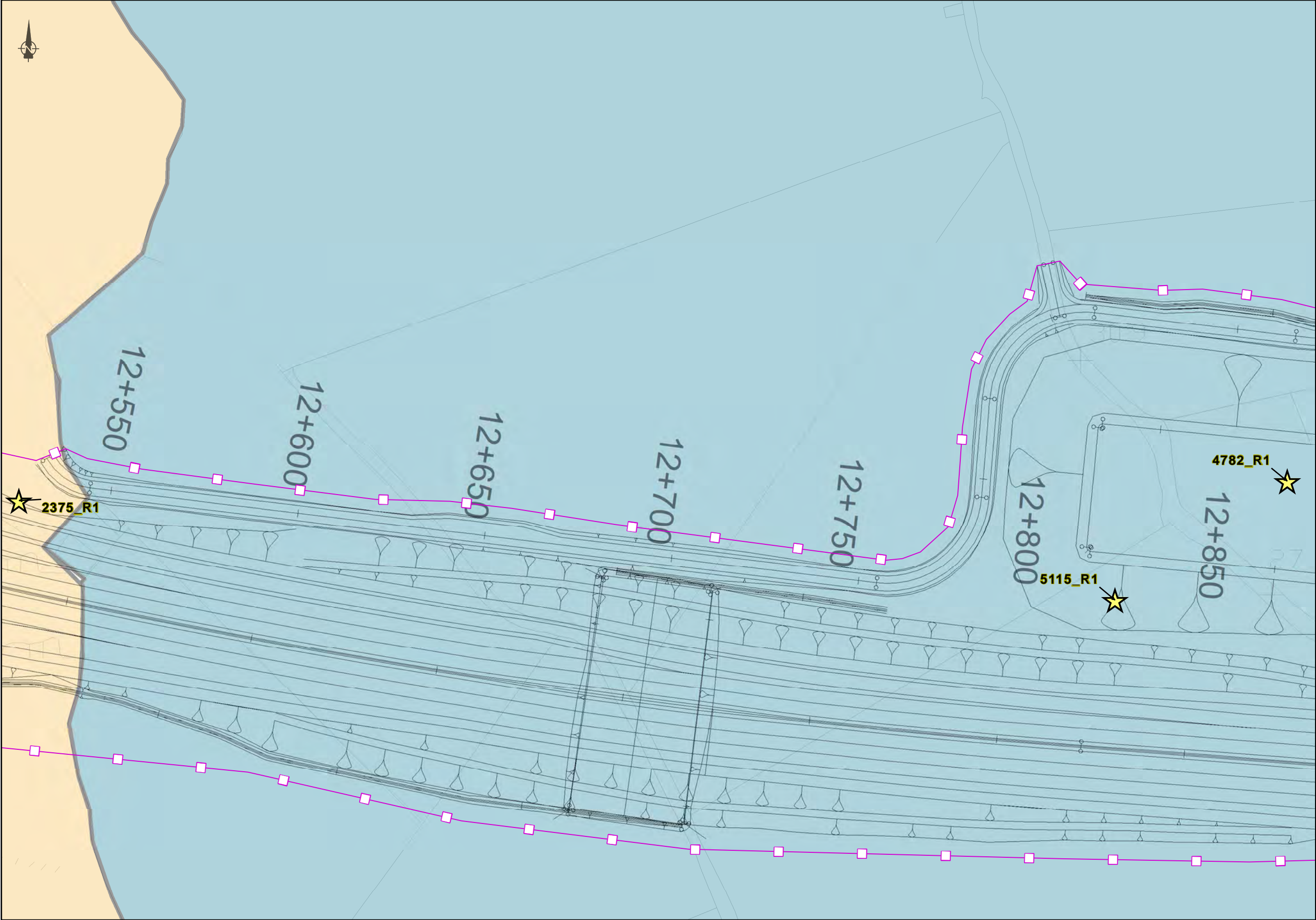
Drawing Title

Relevé Locations in Habitat Survey Areas which overlaps with Assessment Boundary
Sheet 87 of 122

Drawing Status

For Information

Job No	Drawing No	Issue
233985	Figure 2.4.087	11



FOR INFORMATION

Legend

- City Boundary
- Assessment Boundary
- Proposed N6 GCRR
- Relevé Location - (2014 -2018)
- Relevé Locations 2019

Habitat Survey Areas

- Ballindooley to Parkmore Industrial Estate/Galway Racecourse
- EC39

© National Mapping Division of Taitte Éireann .
All rights reserved. Licence number CYAL50333446

Clients



Consultant

Corporate House
City East Business Park
Ballybrit, Galway, Ireland

Tel +353 (0)91 460675
www.N6GalwayCity.ie
www.arup.ie

Job Title

N6 Galway City Ring Road

Scale: 1: 1000 @A3

Date: February 2025

I1	28/02/2025	AG	MH	EMC
Issue	Date	By	Chkd	Appd

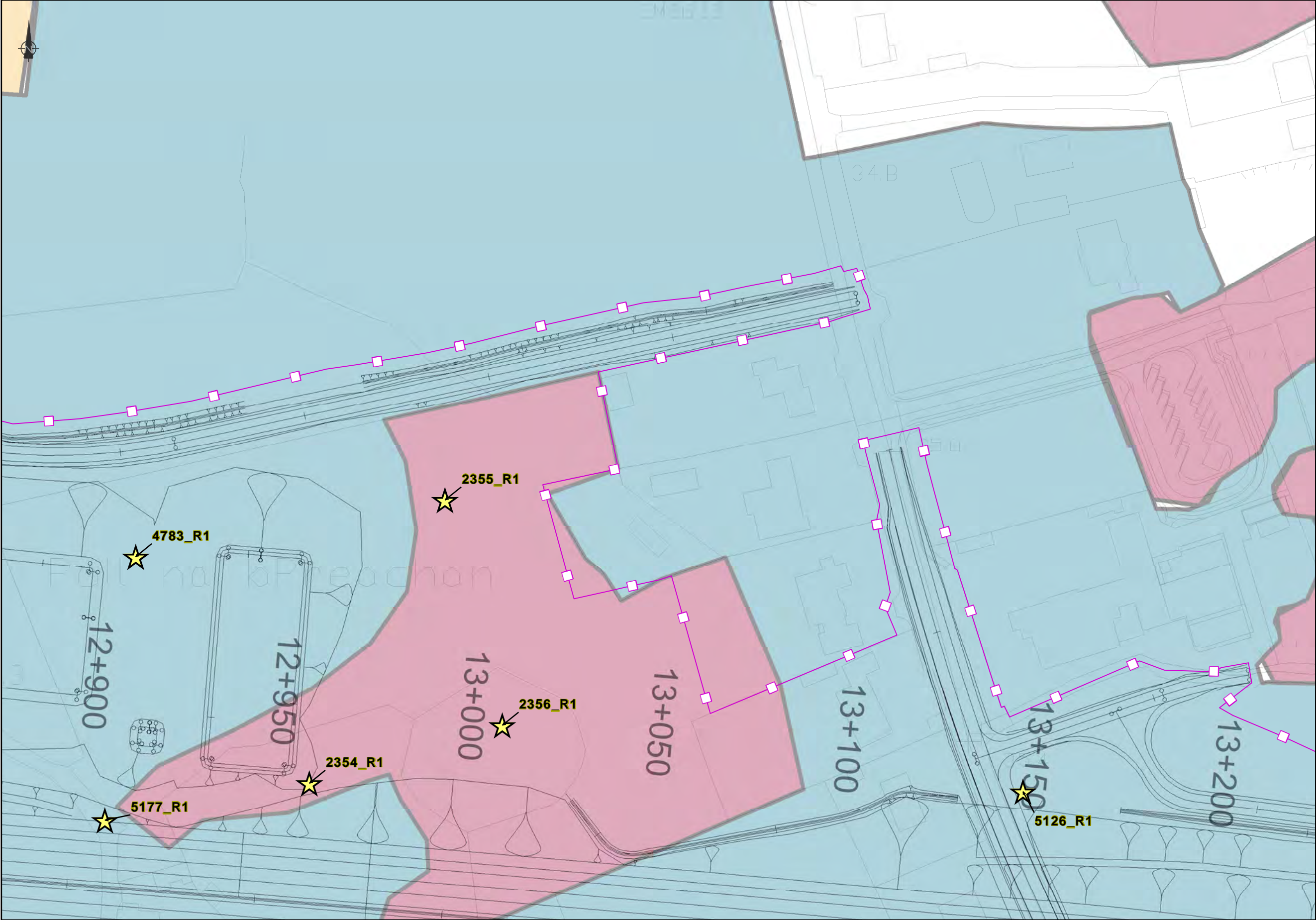
Drawing Title

Relevé Locations in Habitat Survey Areas which overlaps with Assessment Boundary
Sheet 88 of 122

Drawing Status

For Information

Job No	Drawing No	Issue
233985	Figure 2.4.088	11



FOR INFORMATION

Legend

- City Boundary
- Assessment Boundary
- Proposed N6 GCRR
- Relevé Location - (2014 -2018)
- Relevé Locations 2019

Habitat Survey Areas

- Ballindooly to Parkmore Industrial Estate/Galway Racecourse
- EC39
- EC42

© National Mapping Division of Taitte Éireann .
All rights reserved. Licence number CYAL50333446

Clients



An Roinn Iompair
Department of Transport



Tionscadal Éireann
Project Ireland
2040



N6
Galway City
Transport Project



Comhairle Chontae na Gaillimhe
Galway County Council



TIIV
Galway Transport Vision

Consultant



ARUP

Corporate House
City East Business Park
Ballybrit, Galway, Ireland

Tel +353 (0)91 460675
www.N6GalwayCity.ie
www.arup.ie

Job Title

N6 Galway City Ring Road

Scale: 1: 1000 @A3

Date: February 2025

I1	28/02/2025	AG	MH	EMC
Issue	Date	By	Chkd	Appd

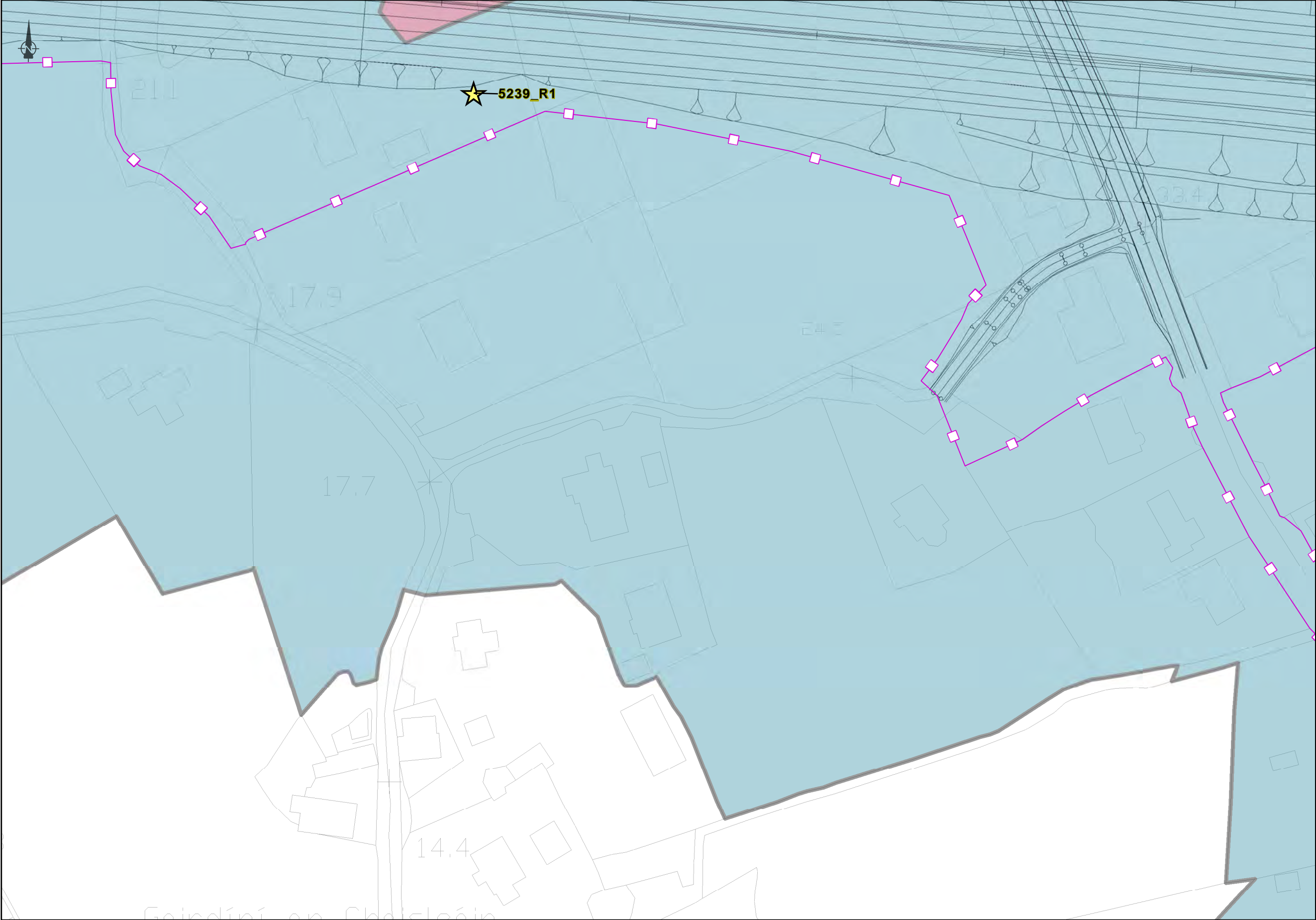
Drawing Title

Relevé Locations in Habitat Survey Areas which overlaps with Assessment Boundary
Sheet 89 of 122

Drawing Status

For Information

Job No	Drawing No	Issue
233985	Figure 2.4.089	11



FOR INFORMATION

Legend

■ ■ ■

City Boundary

□

Assessment Boundary

Proposed N6 GCRR

Relevé Location - (2014 -2018)

Relevé Locations 2019

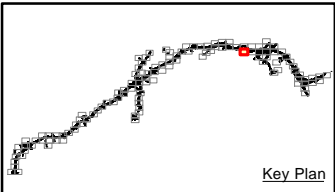
Habitat Survey Areas

Ballindooly to Parkmore Industrial Estate/Galway Racecourse

EC42

© National Mapping Division of Taitte Éireann .
All rights reserved. Licence number CYAL50333446

Clients



Consultant

Corporate House
City East Business Park
Ballybrit, Galway, Ireland

Tel +353 (0)91 460675
www.N6GalwayCity.ie
www.arup.ie

Job Title

N6 Galway City Ring Road

Scale: 1: 1000 @ A3

Date: February 2025

I1	28/02/2025	AG	MH	EMC
Issue	Date	By	Chkd	Appd

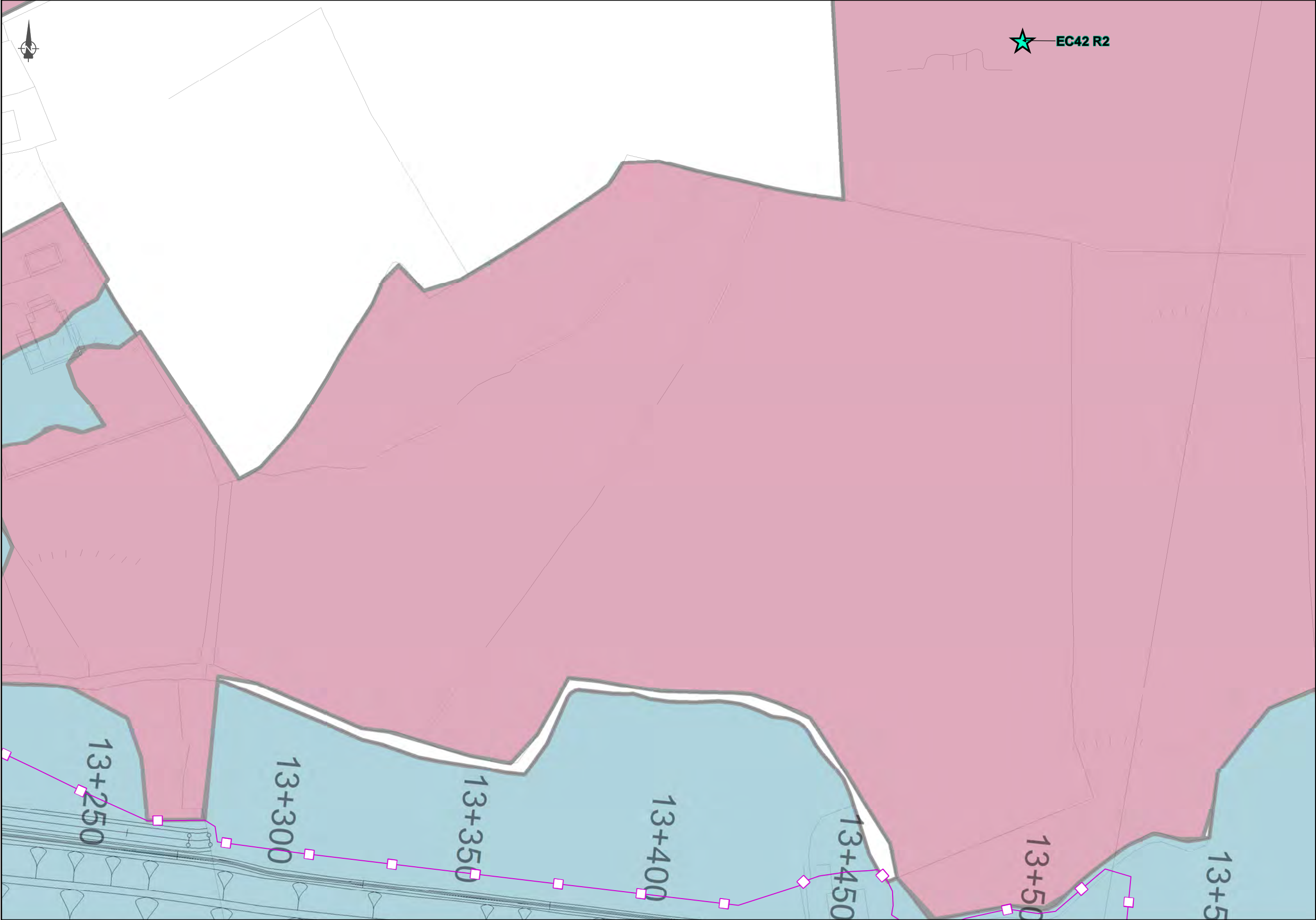
Drawing Title

Relevé Locations in Habitat Survey Areas which overlaps with Assessment Boundary
Sheet 90 of 122

Drawing Status

For Information

Job No	Drawing No	Issue
233985	Figure 2.4.090	11



FOR INFORMATION

Legend

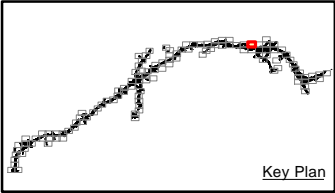
- City Boundary
- Assessment Boundary
- Proposed N6 GCRR
- Relevé Location - (2014 -2018)
- Relevé Locations 2019

Habitat Survey Areas

- Ballindoooley to Parkmore Industrial Estate/Galway Racecourse
- EC42

© National Mapping Division of Taitte Éireann .
All rights reserved. Licence number CYAL50333446

Clients



Consultant

Corporate House
City East Business Park
Ballybrit, Galway, Ireland

Tel +353 (0)91 460675
www.N6GalwayCity.ie
www.arup.ie

Job Title

N6 Galway City Ring Road

Scale: 1: 1000 @A3

Date: February 2025

I1	28/02/2025	AG	MH	EMC
Issue	Date	By	Chkd	Appd

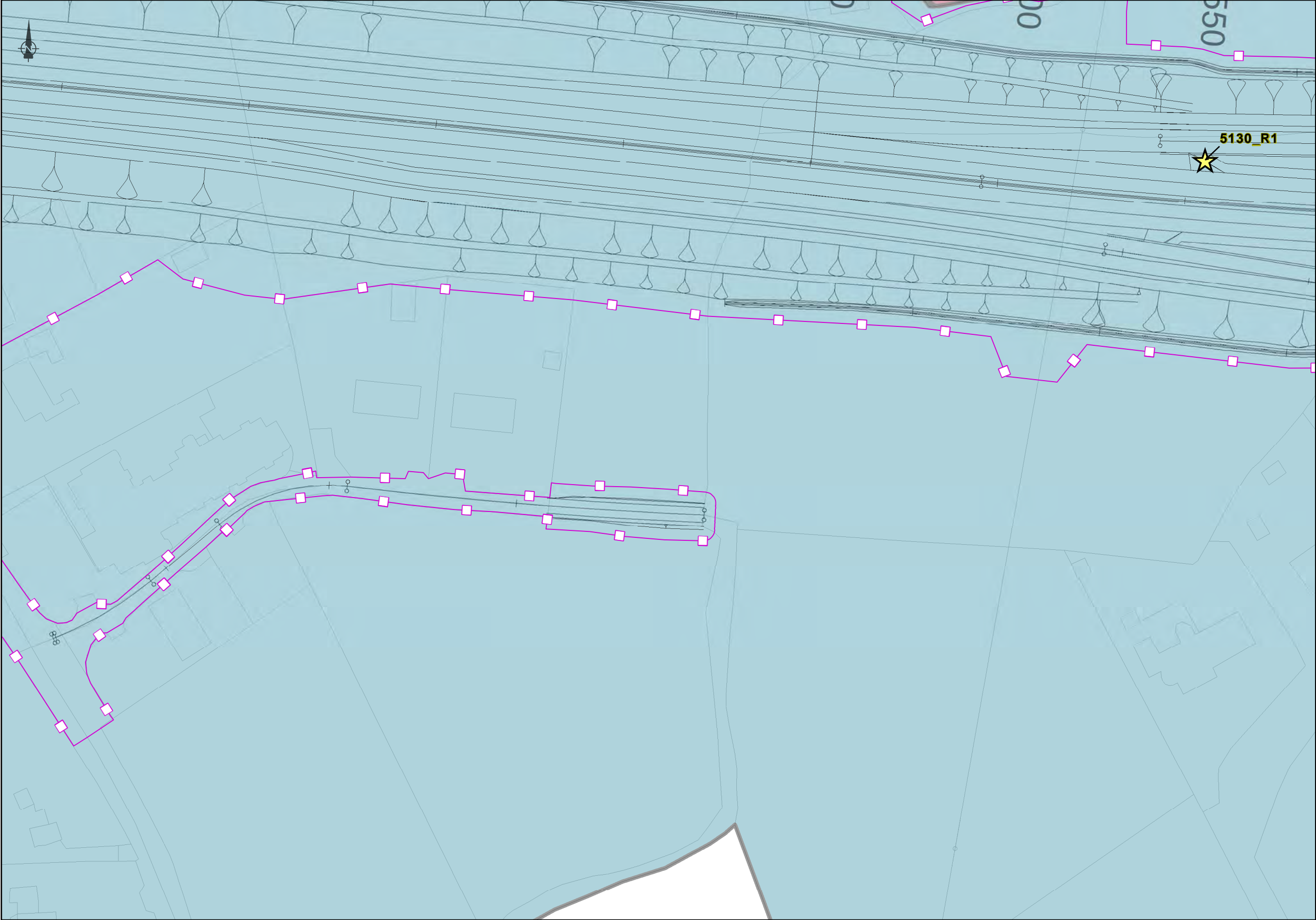
Drawing Title

Relevé Locations in Habitat Survey Areas which overlaps with Assessment Boundary
Sheet 91 of 122

Drawing Status

For Information

Job No	Drawing No	Issue
233985	Figure 2.4.091	11



FOR INFORMATION

Legend

City Boundary

Assessment Boundary

Proposed N6 GCRR

Relevé Location - (2014 -2018)

Relevé Locations 2019

Habitat Survey Areas

Ballindooley to Parkmore Industrial Estate/Galway Racecourse

EC42

© National Mapping Division of Taitte Éireann .
All rights reserved. Licence number CYAL50333446

Clients

An Roinn Iompair
Department of Transport

2040

Tionscadal Éireann
Project Ireland

N6

Galway City
Transport Project

Comhairle Chontae na Gaillimhe
Galway County Council

TIIV

Galway Transport Vision

Consultant

ARUP

Corporate House
City East Business Park
Ballybrit, Galway, Ireland

Tel +353 (0)91 460675
www.N6GalwayCity.ie
www.arup.ie

Job Title

N6 Galway City Ring Road

Scale: 1: 1000 @ A3

Date: February 2025

I1	28/02/2025	AG	MH	EMC
Issue	Date	By	Chkd	Appd

Drawing Title

Relevé Locations in Habitat Survey Areas which overlaps with Assessment Boundary
Sheet 92 of 122

Drawing Status

For Information

Job No

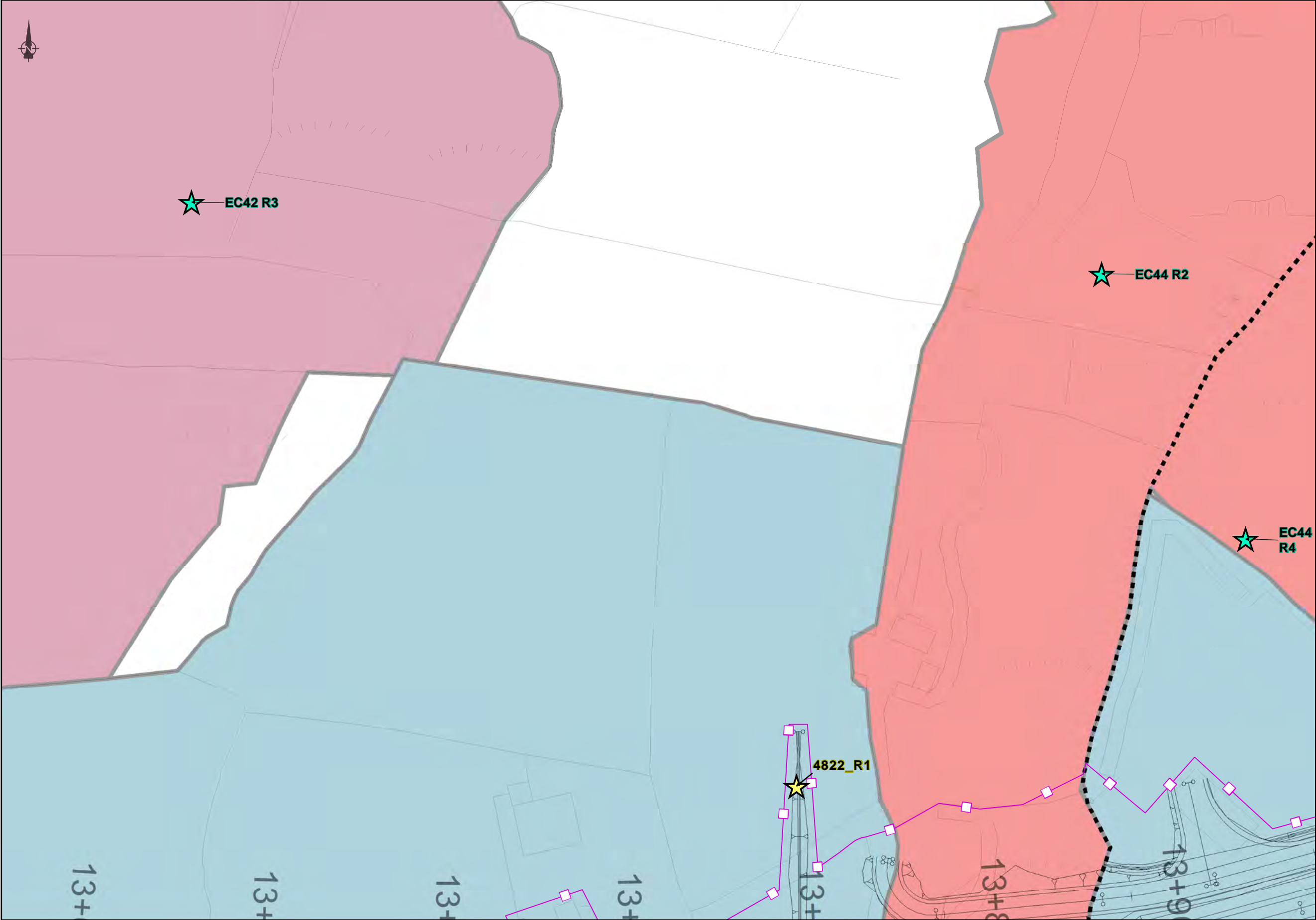
233985

Drawing No

Figure 2.4.092

Issue

11



FOR INFORMATION

Legend

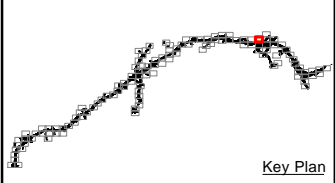
- City Boundary
- Assessment Boundary
- Proposed N6 GCRR
- Relevé Location - (2014 -2018)
- Relevé Locations 2019

Habitat Survey Areas

- Ballindoooley to Parkmore Industrial Estate/Galway Racecourse
- EC42
- EC44

© National Mapping Division of Taitte Éireann .
All rights reserved. Licence number CYAL50333446

Clients



Consultant

Corporate House
City East Business Park
Ballybrit, Galway, Ireland

Tel +353 (0)91 460675
www.N6GalwayCity.ie
www.arup.ie

Job Title

N6 Galway City Ring Road

Scale: 1: 1000 @A3

Date: February 2025

I1	28/02/2025	AG	MH	EMC
Issue	Date	By	Chkd	Appd

Drawing Title

Relevé Locations in Habitat Survey Areas which overlaps with Assessment Boundary
Sheet 93 of 122

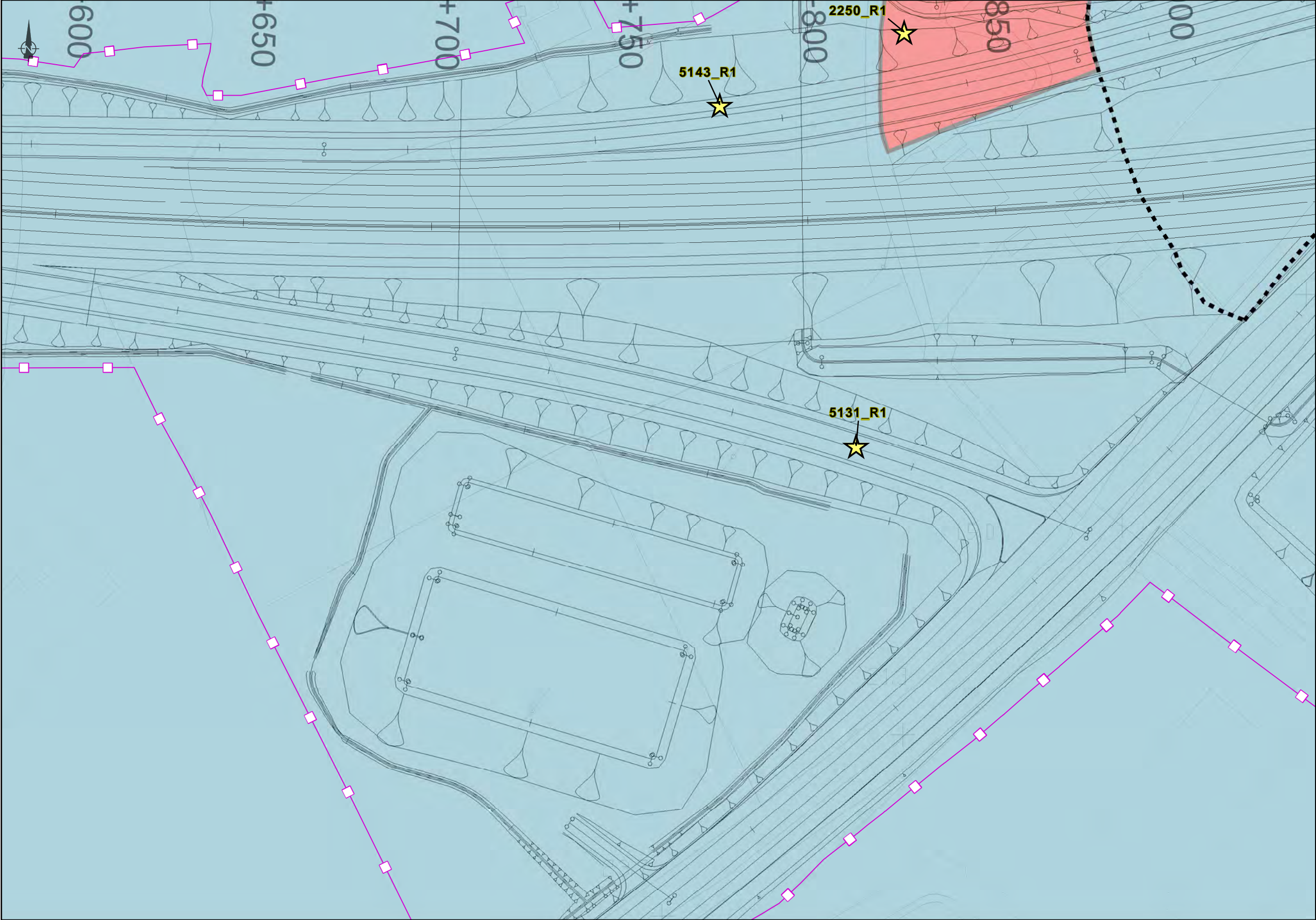
Drawing Status

For Information

Job No
233985

Drawing No
Figure 2.4.093

Issue
11



FOR INFORMATION

Legend

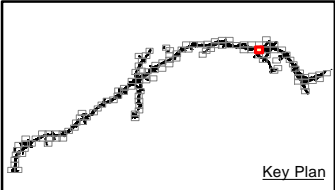
- City Boundary
- Assessment Boundary
- Proposed N6 GCRR
- Relevé Location - (2014 -2018)
- Relevé Locations 2019

Habitat Survey Areas

- Ballindooly to Parkmore Industrial Estate/Galway Racecourse
- EC44

© National Mapping Division of Taitte Éireann .
All rights reserved. Licence number CYAL50333446

Clients



Consultant

Corporate House
City East Business Park
Ballybrit, Galway, Ireland

Tel +353 (0)91 460675
www.N6GalwayCity.ie
www.arup.ie

Job Title

N6 Galway City Ring Road

Scale: 1: 1000 @ A3

Date: February 2025

I1	28/02/2025	AG	MH	EMC
Issue	Date	By	Chkd	Appd

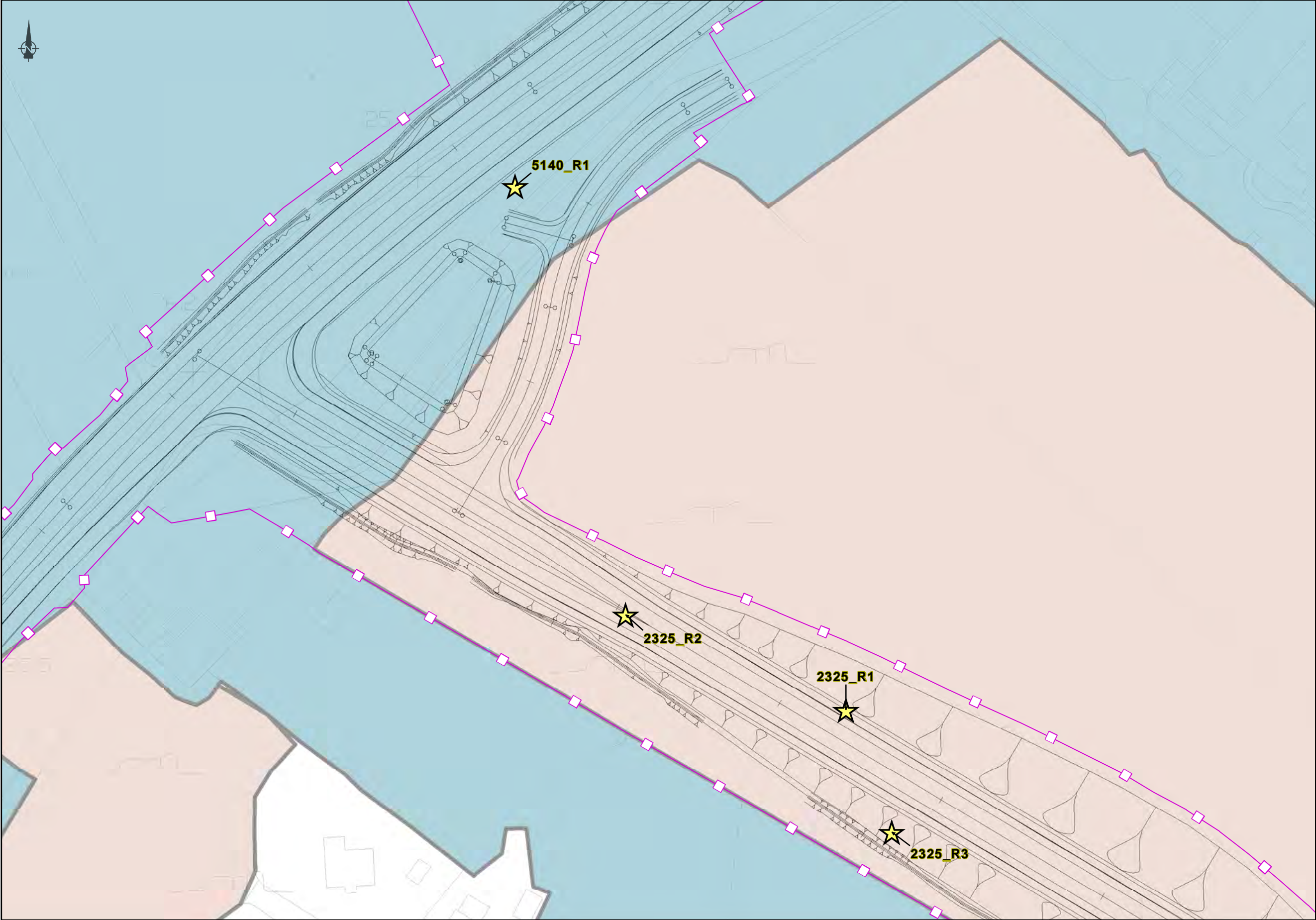
Drawing Title

Relevé Locations in Habitat Survey Areas which overlaps with Assessment Boundary
Sheet 94 of 122

Drawing Status

For Information

Job No	Drawing No	Issue
233985	Figure 2.4.094	11



FOR INFORMATION

Legend

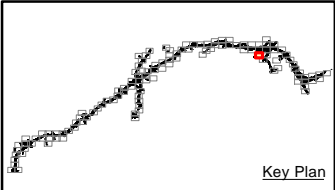
- City Boundary
- Assessment Boundary
- Proposed N6 GCRR
- Relevé Location - (2014 -2018)
- Relevé Locations 2019

Habitat Survey Areas

- Ballindooley to Parkmore Industrial Estate/Galway Racecourse
- EC49

© National Mapping Division of Taitte Éireann .
All rights reserved. Licence number CYAL50333446

Clients



Consultant

Corporate House
City East Business Park
Ballybrit, Galway, Ireland

Tel +353 (0)91 460675
www.N6GalwayCity.ie
www.arup.ie

Job Title
N6 Galway City Ring Road

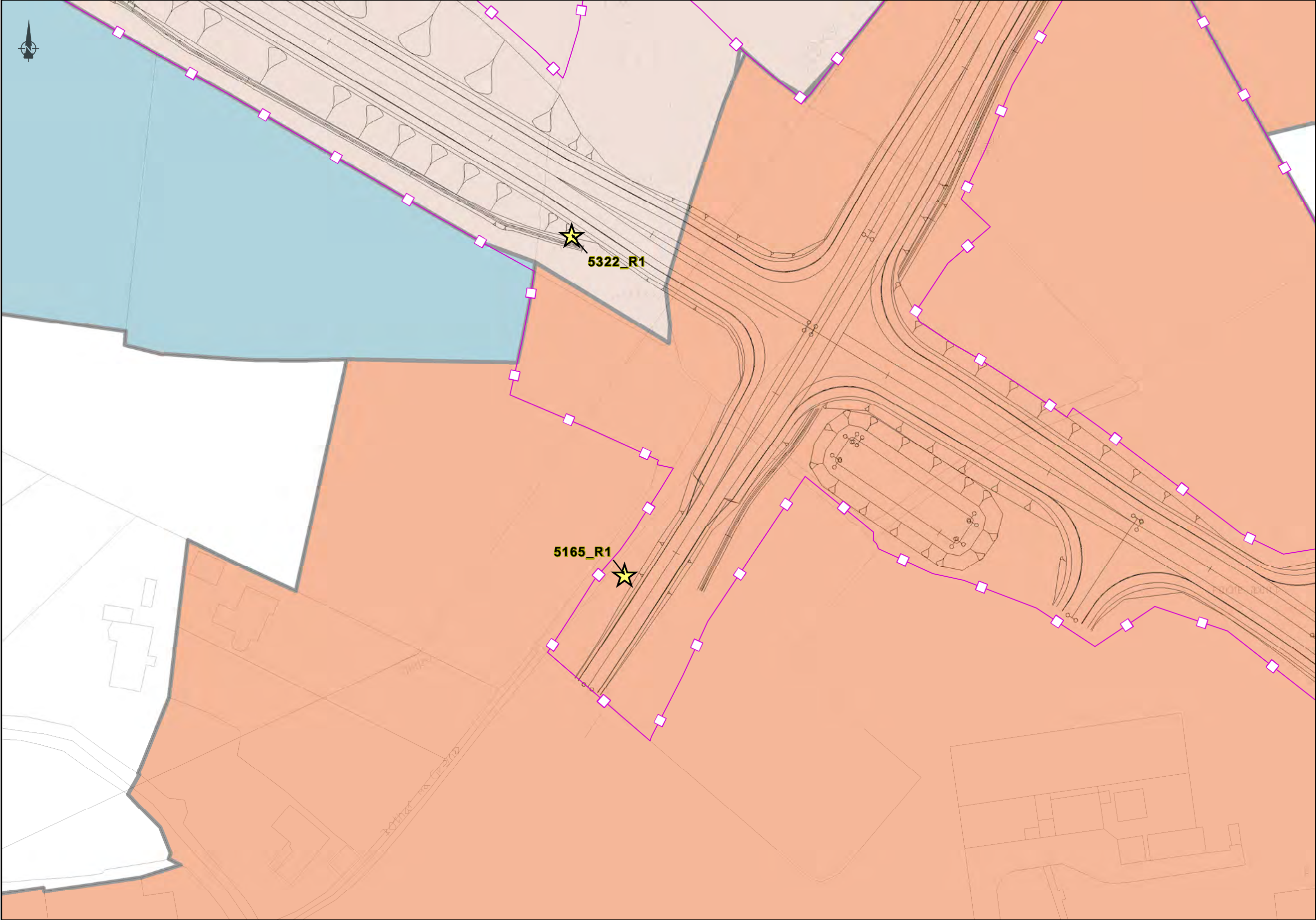
Scale: 1: 1000 @A3

Date: February 2025

Drawing Title
Relevé Locations in Habitat Survey Areas which overlaps with Assessment Boundary
Sheet 95 of 122

Drawing Status
For Information

I1	28/02/2025	AG	MH	EMC
Issue	Date	By	Chkd	Appd
233985	Figure 2.4.095			11



FOR INFORMATION

Legend

City Boundary

Assessment Boundary

Proposed N6 GCRR

Relevé Location - (2014 -2018)

Relevé Locations 2019

Habitat Survey Areas

Ballindooley to Parkmore Industrial Estate/Galway Racecourse

EC49

Galway Racecourse to Ardaun

© National Mapping Division of Taitte Éireann .
All rights reserved. Licence number CYAL50333446

Clients

An Roinn Iompair
Department of Transport

Tionscail Éireann
Project Ireland
2040

N6

Galway City
Transport Project

Comhairle Chontae na Gaillimhe
Galway County Council

TIIV

Galway Transport Vision

Consultant

ARUP

Corporate House
City East Business Park
Ballybrit, Galway, Ireland

Tel +353 (0)91 460675
www.N6GalwayCity.ie
www.arup.ie

Job Title

N6 Galway City Ring Road

Scale: 1: 1000 @A3

Date: February 2025

I1	28/02/2025	AG	MH	EMC
Issue	Date	By	Chkd	Appd

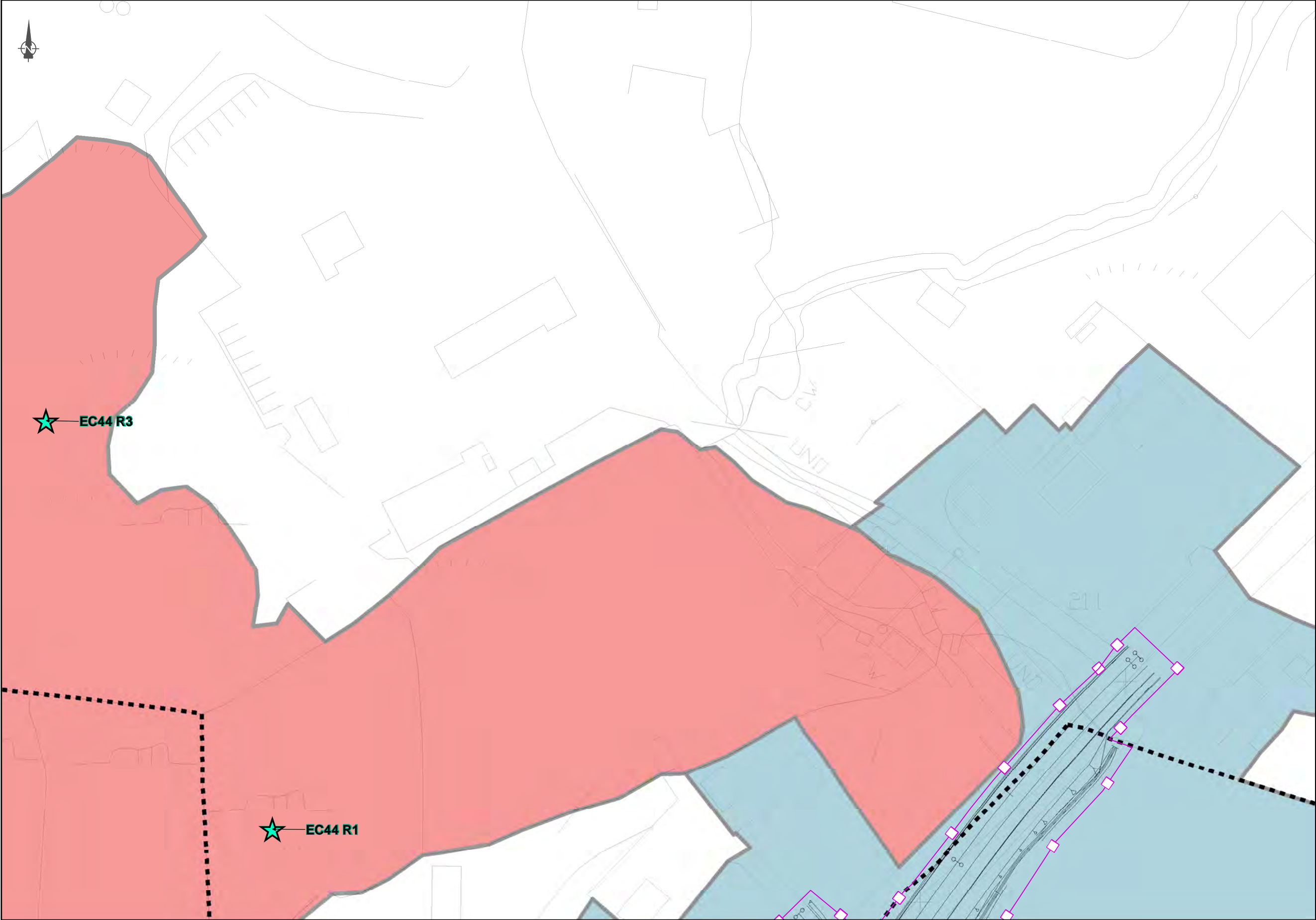
Drawing Title

Relevé Locations in Habitat Survey Areas which overlaps with Assessment Boundary
Sheet 96 of 122

Drawing Status

For Information

Job No	Drawing No	Issue
233985	Figure 2.4.096	11



FOR INFORMATION

Legend

City Boundary

Assessment Boundary

Proposed N6 GCRR

Relevé Location - (2014 -2018)

Relevé Locations 2019

Habitat Survey Areas

Ballindooley to Parkmore Industrial Estate/Galway Racecourse

EC44

© National Mapping Division of *Tailte Éireann* .
All rights reserved. Licence number CYAL50333446


Clients



An Roinn Iompair
Department of Transport




Tionscadal Éireann
Project Ireland
2040



N6
Galway City
Transport Project



Comhairle Chontae na Gaillimhe
Galway County Council



TIIV
Drainage Transport & Urban

Consultant



ARUP

Corporate House
City East Business Park
Ballybrit, Galway, Ireland

Tel +353 (0)91 460675
www.N6GalwayCity.ie
www.arup.ie

Job Title

N6 Galway City Ring Road

Scale: 1: 1000 @A3

Date: February 2025

I1	28/02/2025	AG	MH	EMC
Issue	Date	By	Chkd	Appd

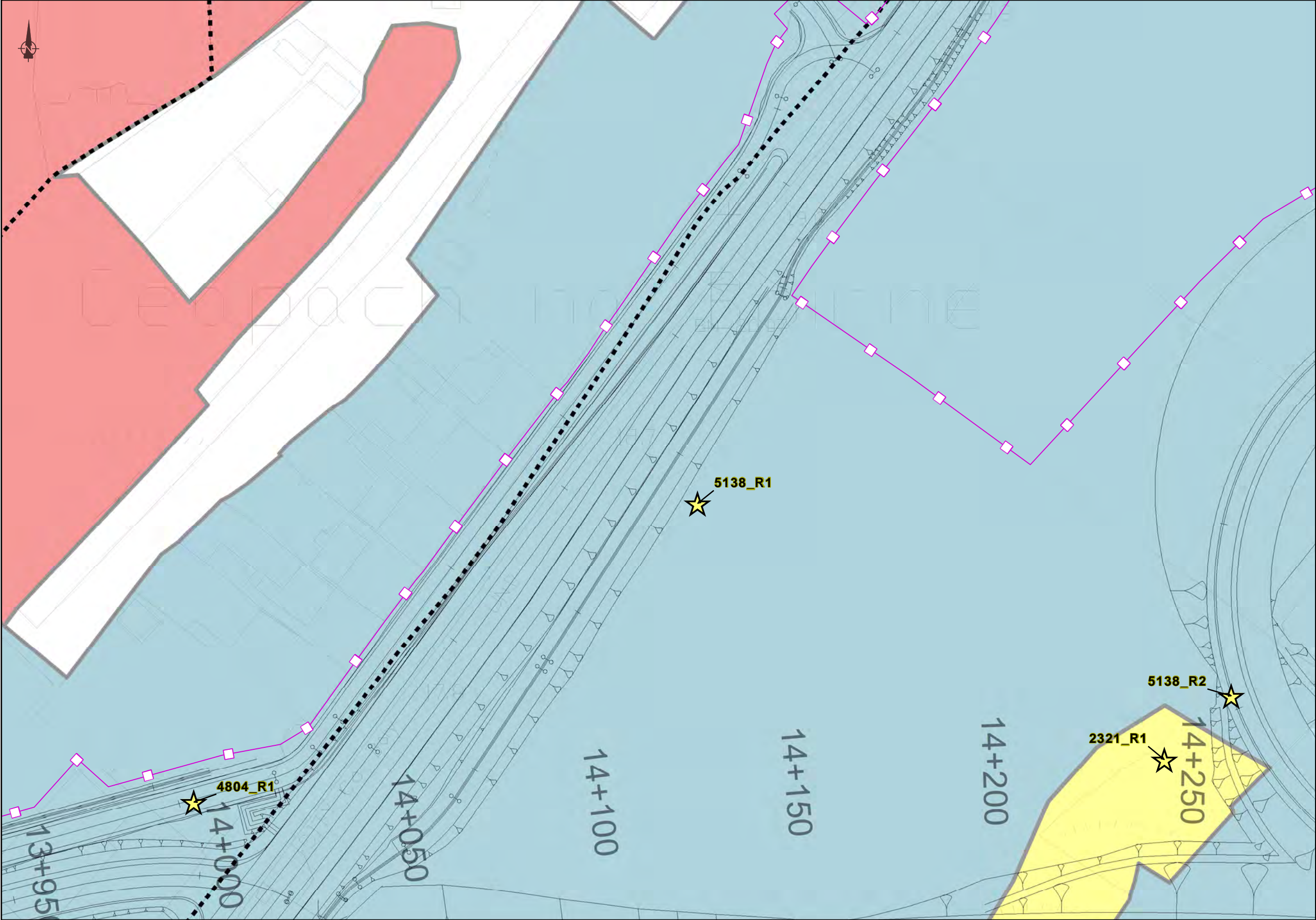
Drawing Title

Relevé Locations in Habitat Survey Areas which overlaps with Assessment Boundary
Sheet 97 of 122

Drawing Status

For Information

Job No	Drawing No	Issue
233985	Figure 2.4.097	11



FOR INFORMATION

Legend

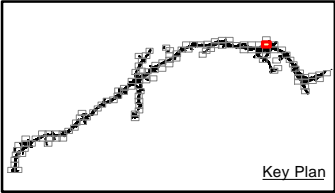
- City Boundary
- Assessment Boundary
- Proposed N6 GCRR
- Relevé Location - (2014 -2018)
- Relevé Locations 2019

Habitat Survey Areas

- Ballindooly to Parkmore Industrial Estate/Galway Racecourse
- EC44
- EC48

© National Mapping Division of Taitte Éireann .
All rights reserved. Licence number CYAL50333446

Clients



Consultant

Corporate House
City East Business Park
Ballybrit, Galway, Ireland

Tel +353 (0)91 460675
www.N6GalwayCity.ie
www.arup.ie

Job Title

N6 Galway City Ring Road

Scale: 1: 1000 @A3

Date: February 2025

I1	28/02/2025	AG	MH	EMC
Issue	Date	By	Chkd	Appd

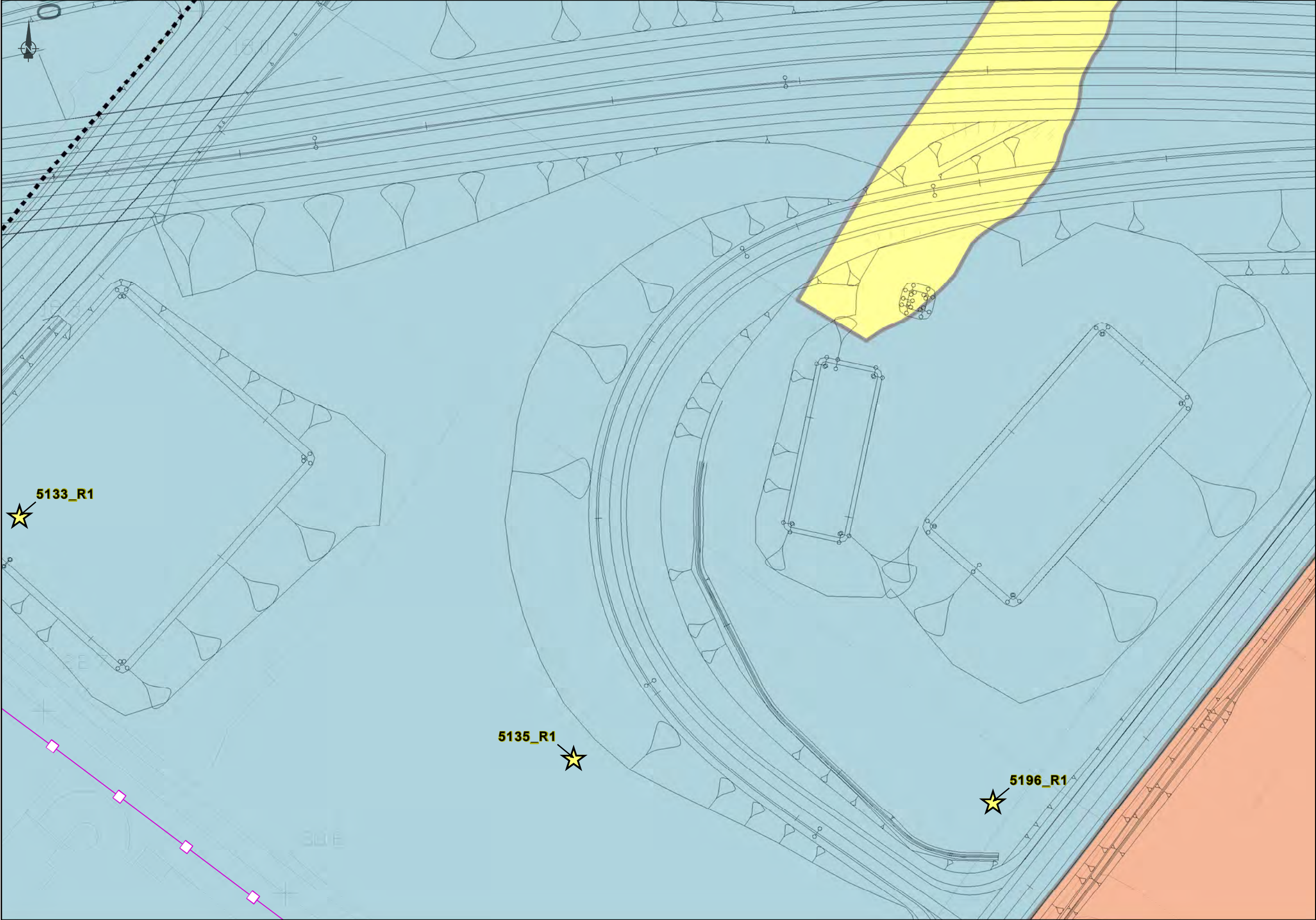
Drawing Title

Relevé Locations in Habitat Survey Areas which overlaps with Assessment Boundary
Sheet 98 of 122

Drawing Status

For Information

Job No	Drawing No	Issue
233985	Figure 2.4.098	11



FOR INFORMATION

Legend

City Boundary

Assessment Boundary

Proposed N6 GCRR

Relevé Location - (2014 -2018)

Relevé Locations 2019

Habitat Survey Areas

Ballindooley to Parkmore Industrial Estate/Galway Racecourse

EC48

Galway Racecourse to Ardaun

© National Mapping Division of Taitte Éireann .
All rights reserved. Licence number CYAL50333446

Clients

An Roinn Iompair
Department of Transport

Tionscúl Éireann
Project Ireland
2040

N6

Galway City
Transport Project

Comhairle Chontae na Gaillimhe
Galway County Council

TIIV

Galway Transport Plan

Consultant

ARUP

Corporate House
City East Business Park
Ballybrit, Galway, Ireland

Tel +353 (0)91 460675
www.N6GalwayCity.ie
www.arup.ie

Job Title

N6 Galway City Ring Road

Scale: 1: 1000 @A3

Date: February 2025

I1	28/02/2025	AG	MH	EMC
Issue	Date	By	Chkd	Appd

Drawing Title

Relevé Locations in Habitat Survey Areas which overlaps with Assessment Boundary
Sheet 99 of 122

Drawing Status

For Information

Job No

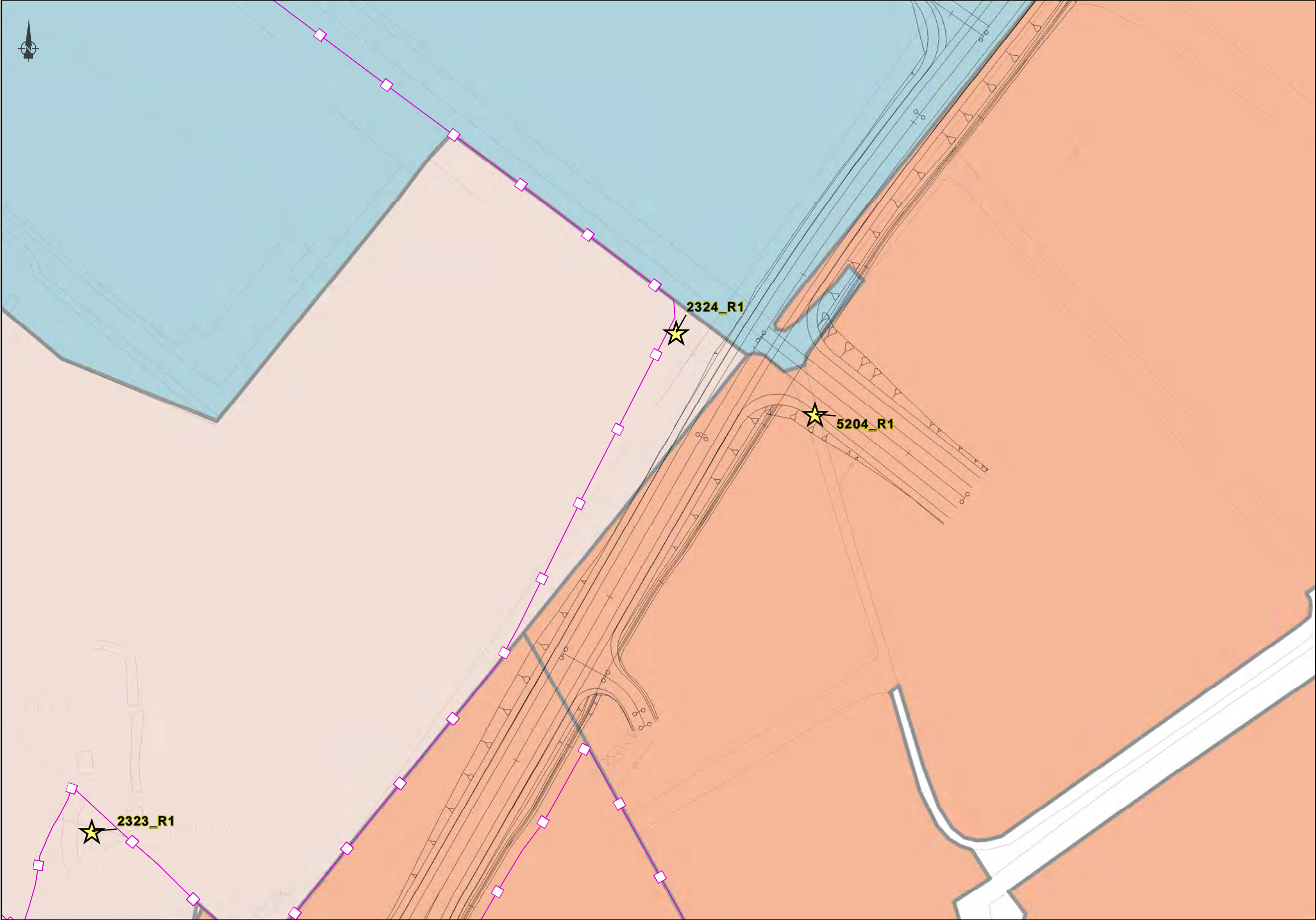
233985

Drawing No

Figure 2.4.099

Issue

11



FOR INFORMATION

Legend

City Boundary

Assessment Boundary

Proposed N6 GCRR

Relevé Location - (2014 -2018)

Relevé Locations 2019

Habitat Survey Areas

Ballindooley to Parkmore Industrial Estate/Galway Racecourse

EC49

Galway Racecourse to Ardaun

© National Mapping Division of Taitte Éireann .
All rights reserved. Licence number CYAL50333446

Clients

An Roinn Iompair
Department of Transport

Tionscadal Éireann
Project Ireland
2040

N6

Galway City
Transport Project

Comhairle Chontae na Gaillimhe
Galway County Council

TIIV

Galway Transport Vision

Consultant

ARUP

Corporate House
City East Business Park
Ballybrit, Galway, Ireland

Tel +353 (0)91 460675
www.N6GalwayCity.ie
www.arup.ie

Job Title

N6 Galway City Ring Road

Scale: 1: 1000 @A3

Date: February 2025

I1	28/02/2025	AG	MH	EMC
Issue	Date	By	Chkd	Appd

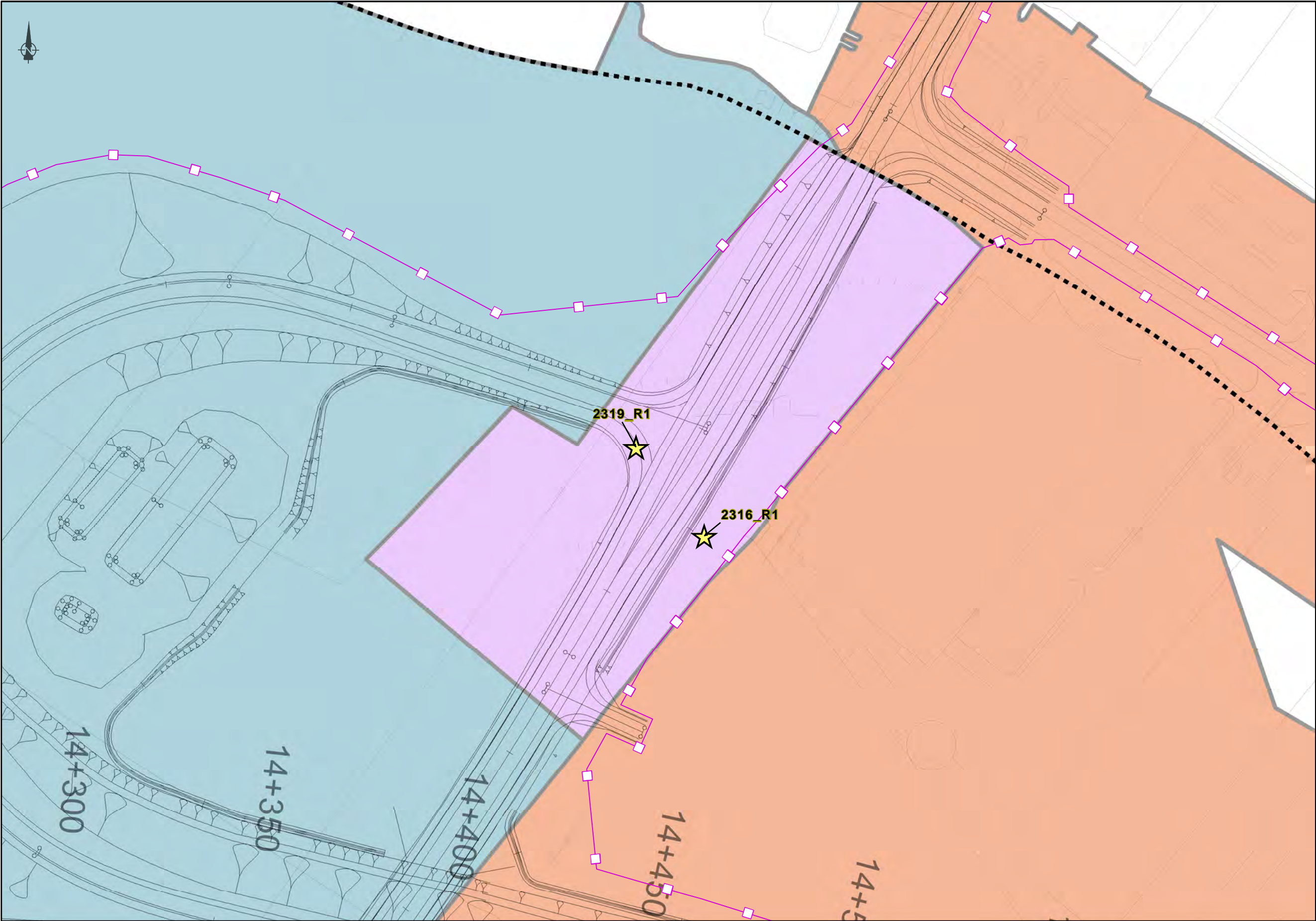
Drawing Title

Relevé Locations in Habitat Survey Areas which overlaps with Assessment Boundary
Sheet 100 of 122

Drawing Status

For Information

Job No	Drawing No	Issue
233985	Figure 2.4.100	11



FOR INFORMATION

Legend

City Boundary

Assessment Boundary

Proposed N6 GCRR

Relevé Location - (2014 -2018)

Relevé Locations 2019

Habitat Survey Areas

Ballindooley to Parkmore Industrial Estate/Galway Racecourse

EC47

Galway Racecourse to Ardaun

© National Mapping Division of Taitte Éireann .
All rights reserved. Licence number CYAL50333446

Clients

An Roinn Iompair
Department of Transport

Tionscadal Éireann
Project Ireland
2040

N6
Galway City
Transport Project

Comhairle Chontae na Gaillimhe
Galway County Council

TIIV
Transport Infrastructure
Investment Vehicle

Consultant

ARUP

Corporate House
City East Business Park
Ballybrit, Galway, Ireland

Tel +353 (0)91 460675
www.N6GalwayCity.ie
www.arup.ie

Job Title

N6 Galway City Ring Road

Scale: 1: 1000 @ A3

Date: February 2025

I1	28/02/2025	AG	MH	EMC
Issue	Date	By	Chkd	Appd

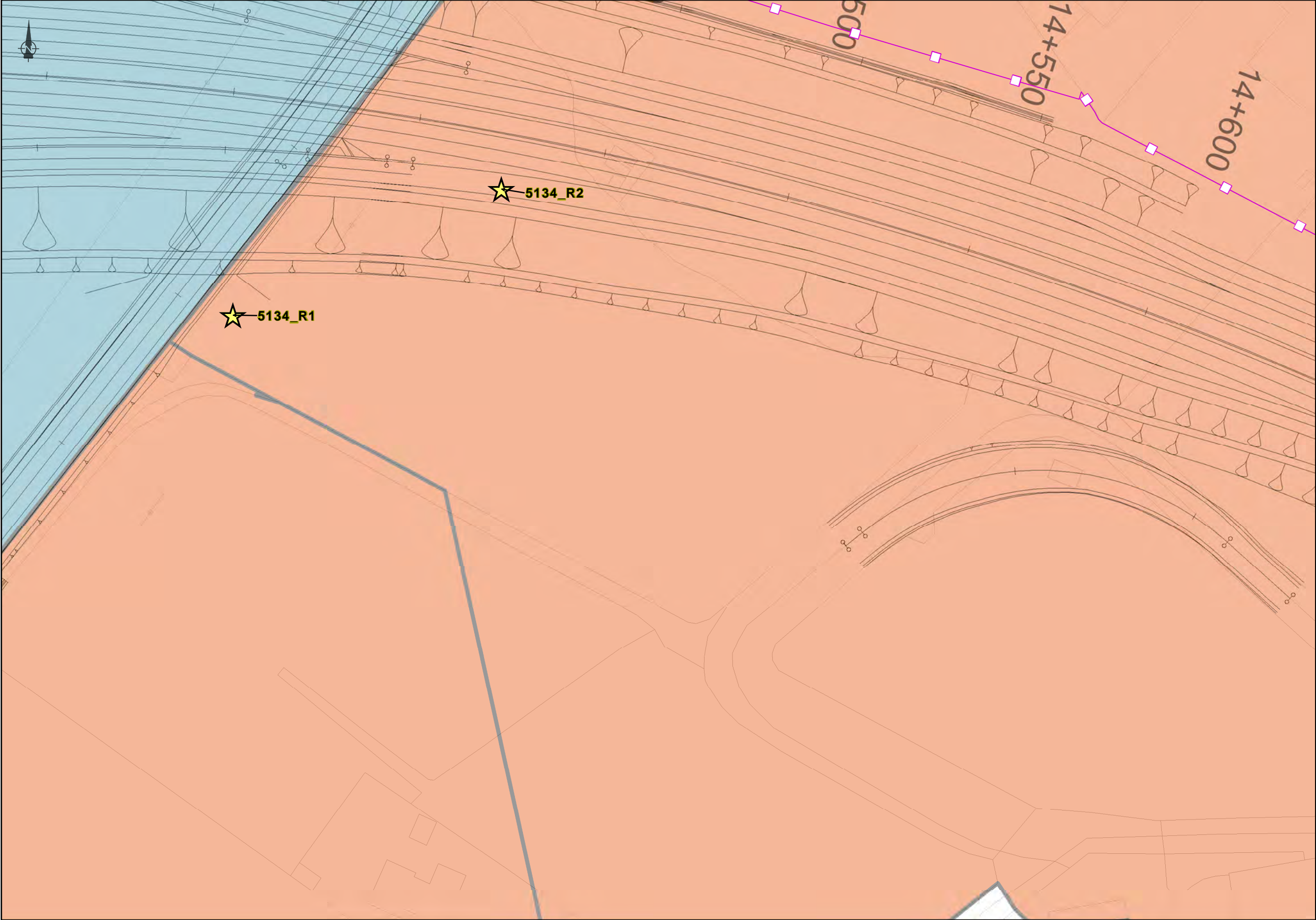
Drawing Title

Relevé Locations in Habitat Survey Areas which overlaps with Assessment Boundary
Sheet 101 of 122

Drawing Status

For Information

Job No	Drawing No	Issue
233985	Figure 2.4.101	11



FOR INFORMATION

Legend

■ ■ ■

City Boundary

□

Assessment Boundary

Proposed N6 GCRR

Relevé Location - (2014 -2018)

Relevé Locations 2019

Habitat Survey Areas

Ballindooly to Parkmore Industrial Estate/Galway Racecourse

Galway Racecourse to Ardaun

© National Mapping Division of Taitte Éireann .
All rights reserved. Licence number CYAL50333446

Clients

An Roinn Iompair
Department of Transport

Tionscadal Éireann
Project Ireland
2040

N6
Galway City
Transport Project

Comhairle Chontae na Gaillimhe
Galway County Council

TII
Transport Infrastructure Ireland

Consultant

Corporate House
City East Business Park
Ballybrit, Galway, Ireland

Tel +353 (0)91 460675
www.N6GalwayCity.ie
www.arup.ie

Job Title

N6 Galway City Ring Road

Scale: 1: 1000 @A3

Date: February 2025

I1	28/02/2025	AG	MH	EMC
Issue	Date	By	Chkd	Appd

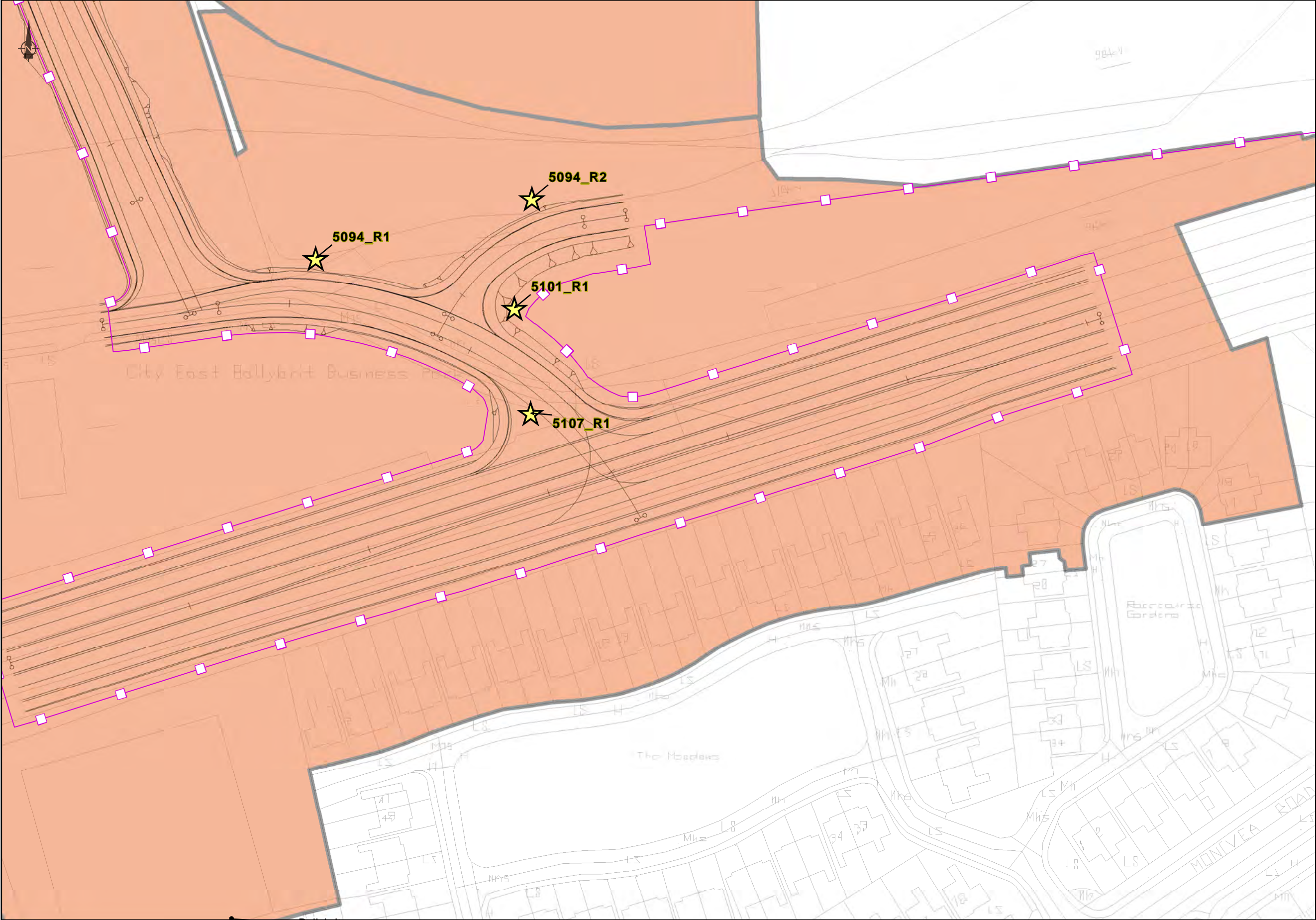
Drawing Title

Relevé Locations in Habitat Survey Areas which overlaps with Assessment Boundary
Sheet 102 of 122

Drawing Status

For Information

Job No	Drawing No	Issue
233985	Figure 2.4.102	11



FOR INFORMATION

Legend

■ ■ ■

City Boundary

□

Assessment Boundary

Proposed N6 GCRR

Relevé Location - (2014 -2018)

Relevé Locations 2019

Habitat Survey Areas

Galway Racecourse to Ardaun

© National Mapping Division of Taitte Éireann .
All rights reserved. Licence number CYAL50333446

Clients

Consultant

Corporate House
City East Business Park
Ballybrit, Galway, Ireland

Tel +353 (0)91 460675
www.N6GalwayCity.ie
www.arup.ie

Job Title

N6 Galway City Ring Road

Scale: 1: 1000 @A3

Date: February 2025

I1	28/02/2025	AG	MH	EMC
Issue	Date	By	Chkd	Appd

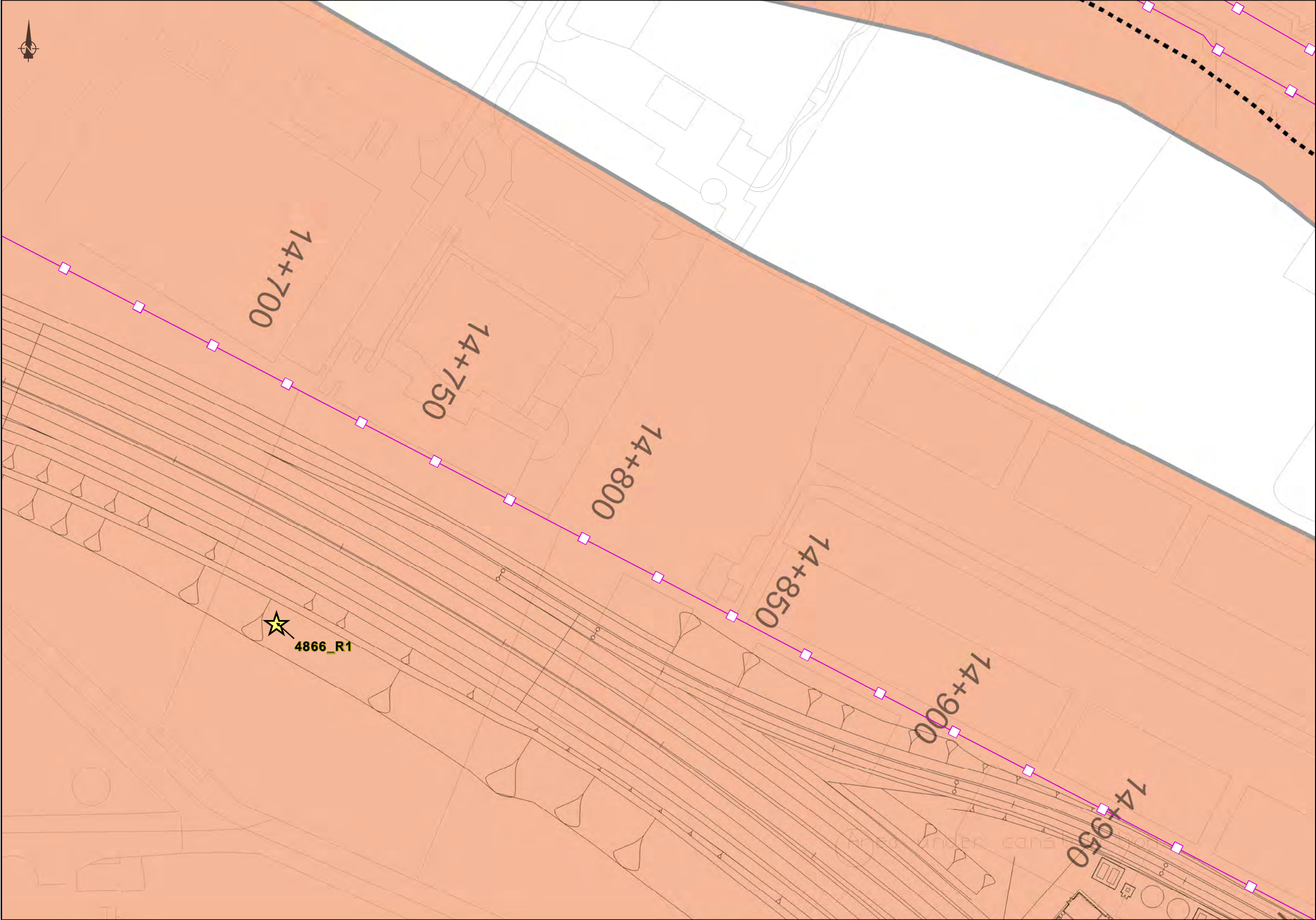
Drawing Title

Relevé Locations in Habitat Survey Areas which overlaps with Assessment Boundary
Sheet 103 of 122

Drawing Status

For Information

Job No	Drawing No	Issue
233985	Figure 2.4.103	11



FOR INFORMATION

Legend

City Boundary

Assessment Boundary

Proposed N6 GCRR

Relevé Location - (2014 -2018)

Relevé Locations 2019

Habitat Survey Areas

Galway Racecourse to Ardaun

© National Mapping Division of Taithe Éireann .
All rights reserved. Licence number CYAL50333446

Clients

An Roinn Iompair
Department of Transport

Tionscadal Éireann
Project Ireland
2040

N6
Galway City
Transport Project

Comhairle Chontae na Gaillimhe
Galway County Council

TII

Consultant

ARUP

Corporate House
City East Business Park
Ballybrit, Galway, Ireland

Tel +353 (0)91 460675
www.N6GalwayCity.ie
www.arup.ie

Job Title

N6 Galway City Ring Road

Scale: 1: 1000 @A3

Date: February 2025

I1	28/02/2025	AG	MH	EMC
Issue	Date	By	Chkd	Appd

Drawing Title

Relevé Locations in Habitat Survey Areas which overlaps with Assessment Boundary
Sheet 104 of 122

Drawing Status

For Information

Job No

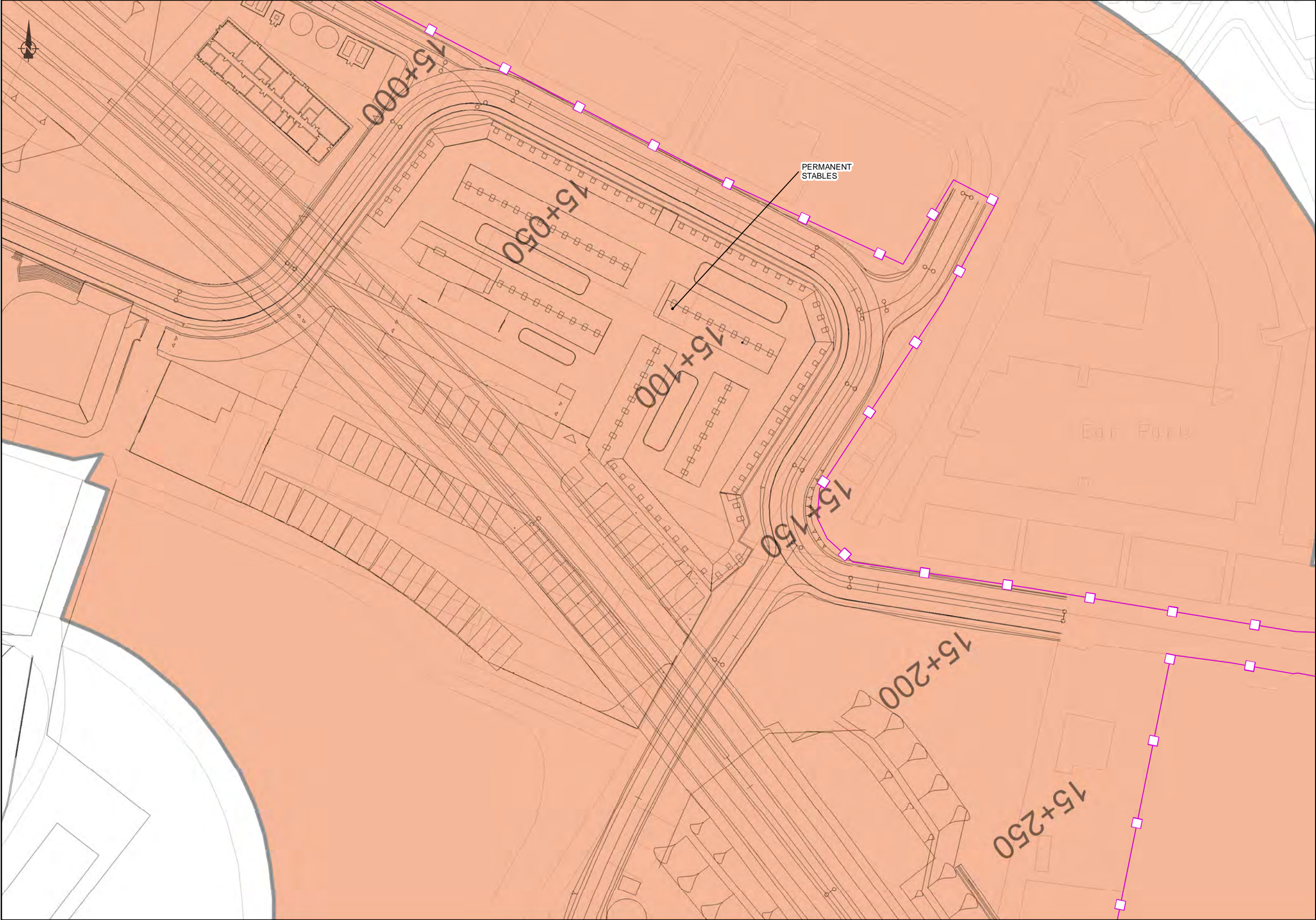
233985

Drawing No

Figure 2.4.104

Issue

11



FOR INFORMATION

Legend

- City Boundary
- Assessment Boundary
- Proposed N6 GCRR
- Relevé Location - (2014 -2018)
- Relevé Locations 2019

Habitat Survey Areas

- Galway Racecourse to Ardaun

© National Mapping Division of Taitte Éireann .
All rights reserved. Licence number CYAL50333446

Clients

Consultant

Corporate House
City East Business Park
Ballybrit, Galway, Ireland

Tel +353 (0)91 460675
www.N6GalwayCity.ie
www.arup.ie

Job Title

N6 Galway City Ring Road

Scale: 1: 1000 @A3

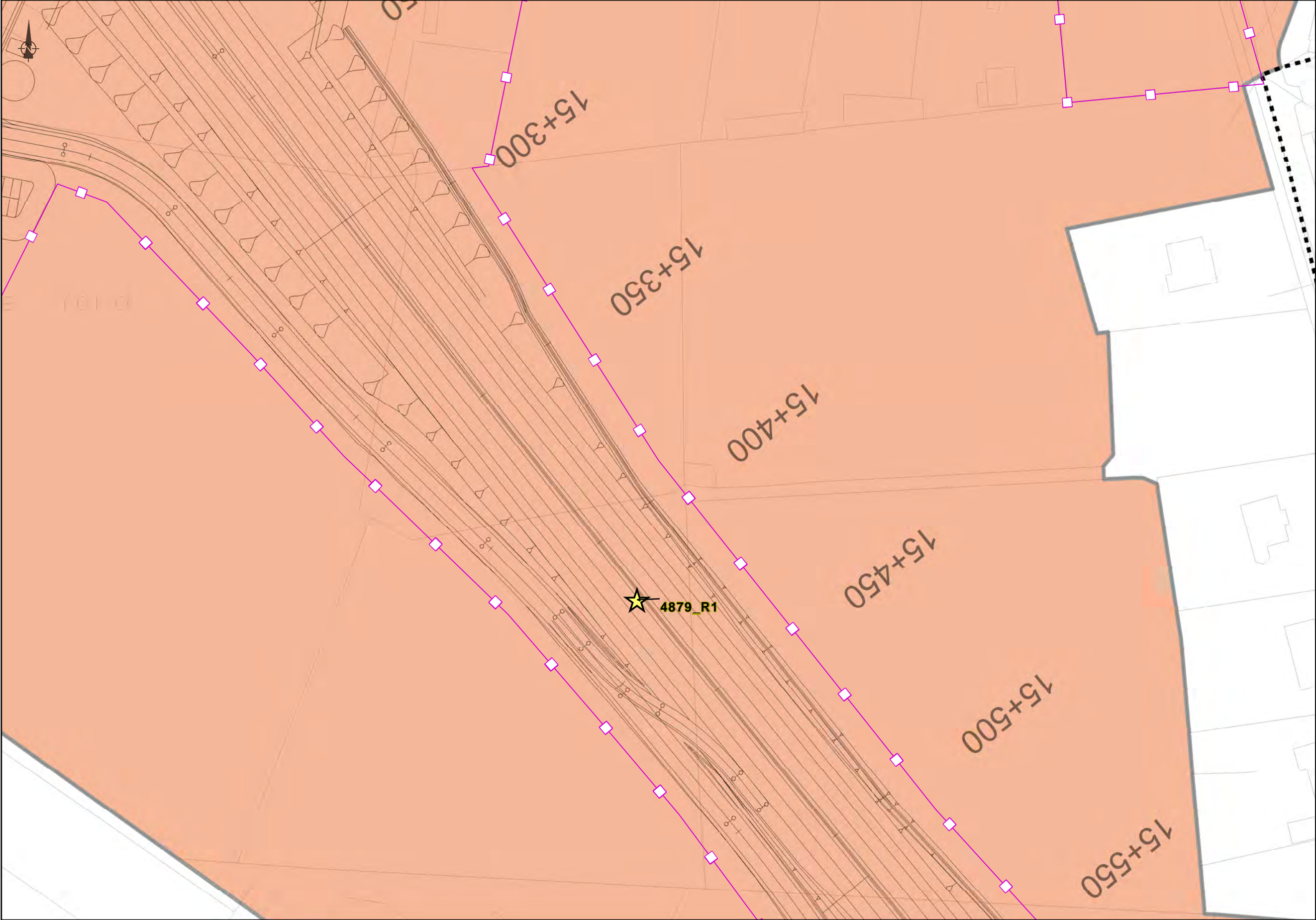
Date: February 2025

I1	28/02/2025	AG	MH	EMC
Issue	Date	By	Chkd	Appd

Drawing Title
Relevé Locations in Habitat Survey Areas which overlaps with Assessment Boundary
Sheet 105 of 122

Drawing Status
For Information

Job No	Drawing No	Issue
233985	Figure 2.4.105	11



FOR INFORMATION

Legend

City Boundary

Assessment Boundary

Proposed N6 GCRR

Relevé Location - (2014 -2018)

Relevé Locations 2019

Habitat Survey Areas

Galway Racecourse to Ardaun

© National Mapping Division of Taitte Éireann .
All rights reserved. Licence number CYAL50333446

Clients



An Roinn Iompair
Department of Transport



Tionscadal Éireann
Project Ireland
2040



N6
Galway City
Transport Project



Comhairle Chontae na Gaillimhe
Galway County Council



TII
Transport Infrastructure
Institute

Consultant

ARUP

Corporate House
City East Business Park
Ballybrit, Galway, Ireland

Tel +353 (0)91 460675
www.N6GalwayCity.ie
www.arup.ie

Job Title

N6 Galway City Ring Road

Scale: 1: 1000 @A3

Date: February 2025

I1	28/02/2025	AG	MH	EMC
Issue	Date	By	Chkd	Appd

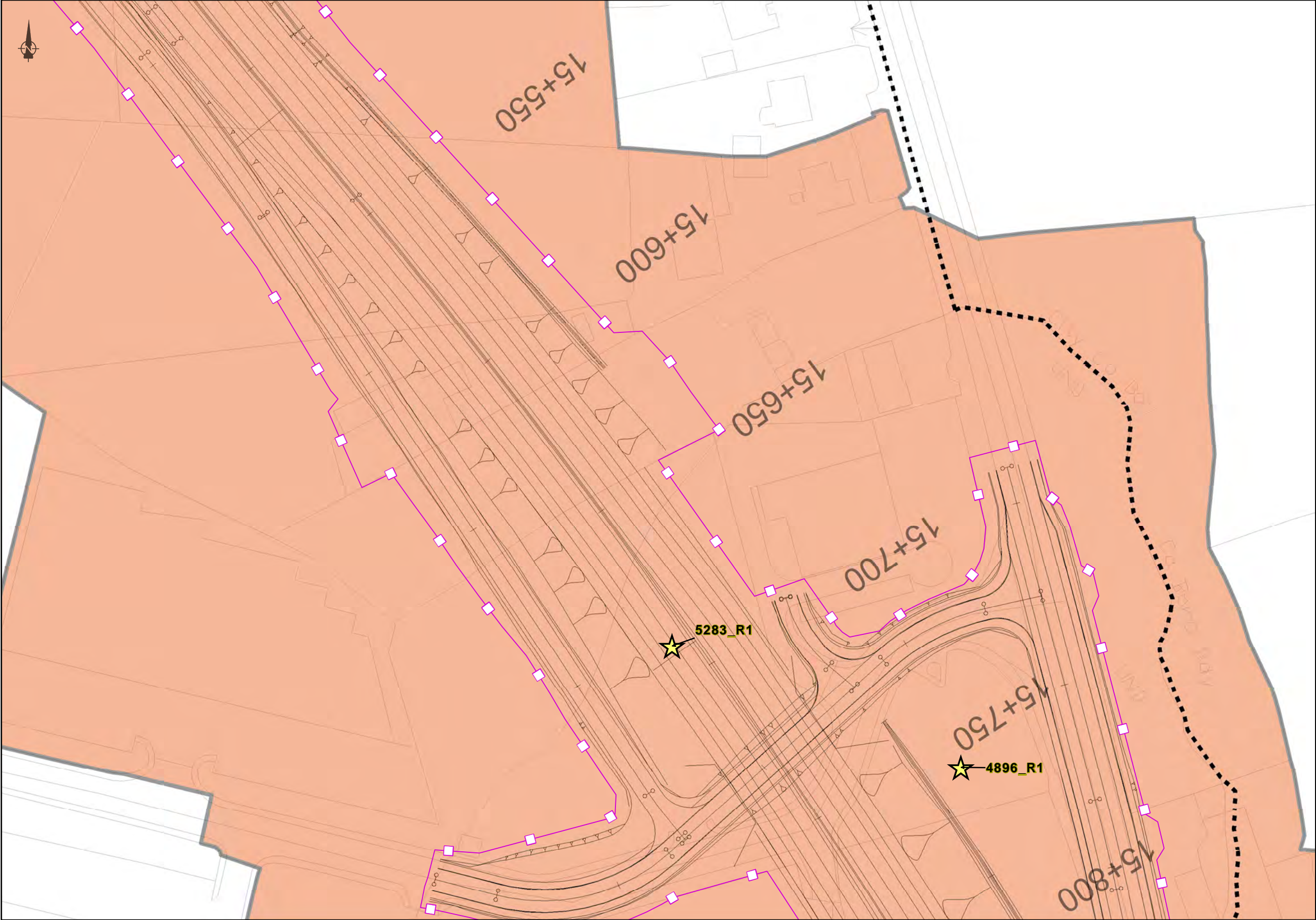
Drawing Title

Relevé Locations in Habitat Survey Areas which overlaps with Assessment Boundary
Sheet 106 of 122

Drawing Status

For Information

Job No	Drawing No	Issue
233985	Figure 2.4.106	11



FOR INFORMATION

Legend


- City Boundary
- Assessment Boundary
- Proposed N6 GCRR
- Relevé Location - (2014 -2018)
- Relevé Locations 2019

Habitat Survey Areas

- Galway Racecourse to Ardaun

© National Mapping Division of Taitte Éireann .
All rights reserved. Licence number CYAL50333446

Clients



Consultant

Corporate House
City East Business Park
Ballybrit, Galway, Ireland

Tel +353 (0)91 460675
www.N6GalwayCity.ie
www.arup.ie

Job Title

N6 Galway City Ring Road

Scale:	1: 1000 @A3
Date:	February 2025

I1	28/02/2025	AG	MH	EMC
Issue	Date	By	Chkd	Appd

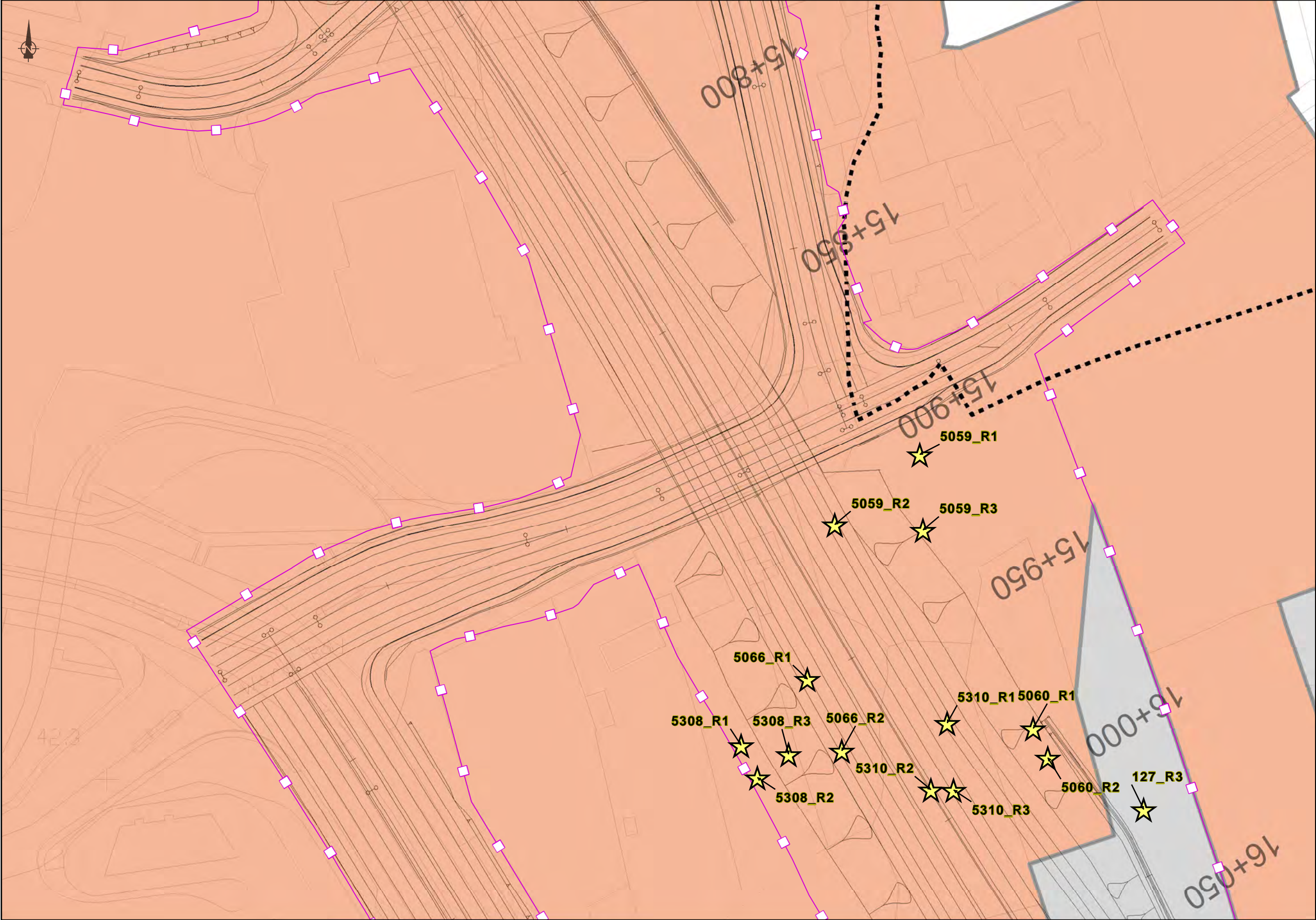
Drawing Title

Relevé Locations in Habitat Survey Areas which overlaps with Assessment Boundary
Sheet 107 of 122

Drawing Status

For Information

Job No	Drawing No	Issue
233985	Figure 2.4.107	11



FOR INFORMATION

Legend


- City Boundary
- Assessment Boundary
- Proposed N6 GCRR
- Relevé Location - (2014 -2018)
- Relevé Locations 2019

Habitat Survey Areas

- EC56
- Galway Racecourse to Ardaun

© National Mapping Division of Taitte Éireann .
All rights reserved. Licence number CYAL50333446

Clients



Consultant

Corporate House
City East Business Park
Ballybrit, Galway, Ireland

Tel +353 (0)91 460675
www.N6GalwayCity.ie
www.arup.ie

Job Title

N6 Galway City Ring Road

Scale: 1: 1000 @A3

Date: February 2025

I1	28/02/2025	AG	MH	EMC
Issue	Date	By	Chkd	Appd

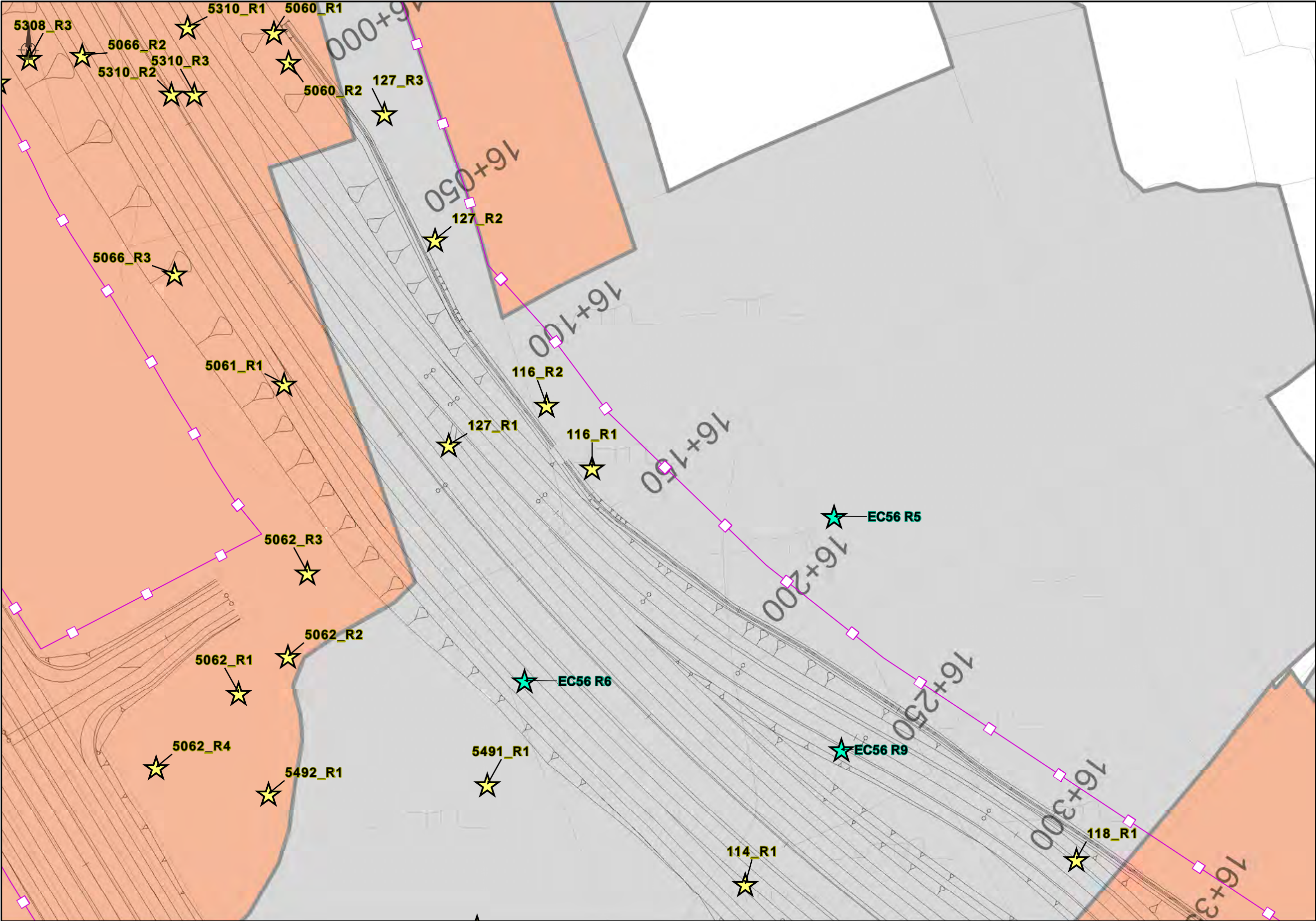
Drawing Title

Relevé Locations in Habitat Survey Areas which overlaps with Assessment Boundary
Sheet 108 of 122

Drawing Status

For Information

Job No	Drawing No	Issue
233985	Figure 2.4.108	11



FOR INFORMATION

Legend

City Boundary

Assessment Boundary

Proposed N6 GCRR

Relevé Location - (2014 -2018)

Relevé Locations 2019

Habitat Survey Areas

EC56

Galway Racecourse to Ardaun

© National Mapping Division of Taitte Éireann .
All rights reserved. Licence number CYAL50333446

Clients

An Roinn Iompair

Department of Transport

Tionscadal Éireann

Project Ireland

2040

N6

Galway City


Transport Project

Comhairle Chontae na Gaillimhe

Galway County Council

TIIV

Transport Infrastructure



Consultant

ARUP

Corporate House

City East Business Park

Ballybrit, Galway, Ireland

Tel +353 (0)91 460675

www.N6GalwayCity.ie

www.arup.ie

Job Title

N6 Galway City Ring Road

Scale: 1: 1000 @A3

Date: February 2025

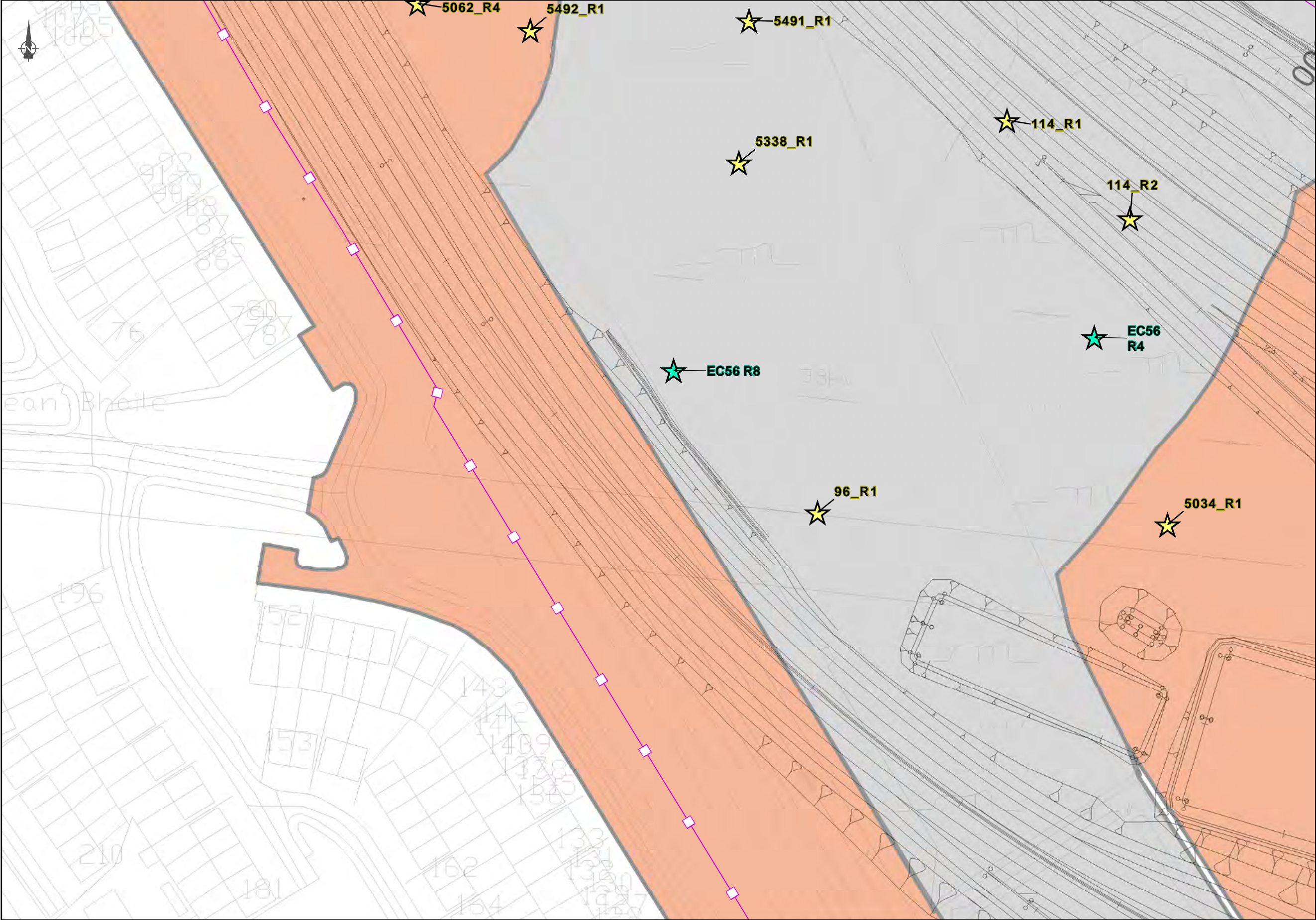
Drawing Title

Relevé Locations in Habitat Survey Areas which overlaps with Assessment Boundary Sheet 109 of 122

Drawing Status

For Information

Job No	Drawing No	Issue
233985	Figure 2.4.109	11



FOR INFORMATION

Legend

- City Boundary
- Assessment Boundary
- Proposed N6 GCRR
- Relevé Location - (2014 -2018)
- Relevé Locations 2019

Habitat Survey Areas

- EC56
- Galway Racecourse to Ardaun

© National Mapping Division of Taitte Éireann .
All rights reserved. Licence number CYAL50333446

Clients


An Roinn Iompair
Department of Transport

Tionscadal Éireann
2040

Galway City
Transport Project

Comhairle Chontae na Gaillimhe
Galway County Council

TIIV



Consultant

ARUP

Corporate House
City East Business Park
Ballybrit, Galway, Ireland

Tel +353 (0)91 460675
www.N6GalwayCity.ie
www.arup.ie

Job Title

N6 Galway City Ring Road

Scale: 1: 1000 @A3

Date: February 2025

I1	28/02/2025	AG	MH	EMC
Issue	Date	By	Chkd	Appd

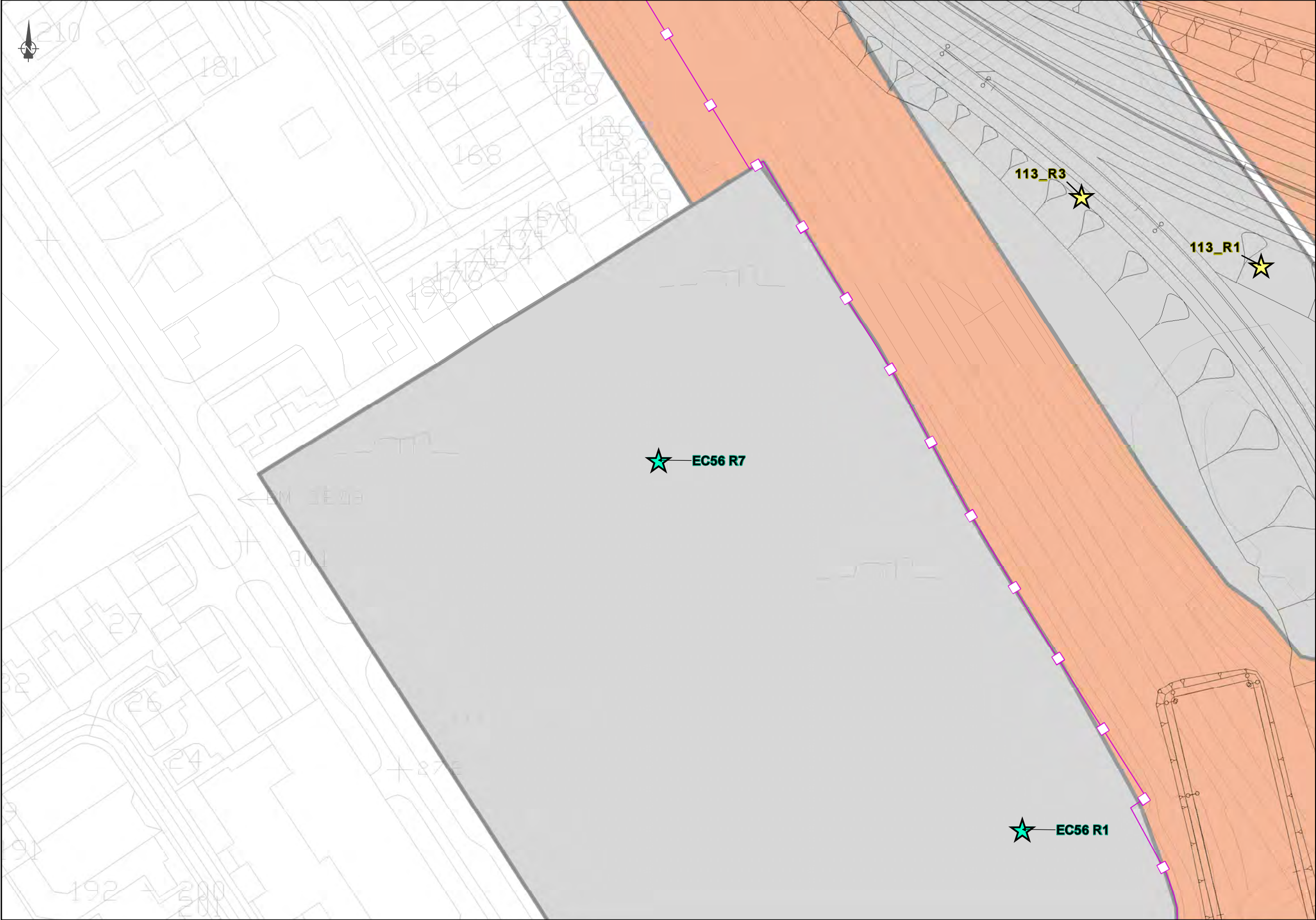
Drawing Title

Relevé Locations in Habitat Survey Areas which overlaps with Assessment Boundary
Sheet 110 of 122

Drawing Status

For Information

Job No	Drawing No	Issue
233985	Figure 2.4.110	11



FOR INFORMATION

Legend


- City Boundary
- Assessment Boundary
- Proposed N6 GCRR
- Relevé Location - (2014 -2018)
- Relevé Locations 2019

Habitat Survey Areas

- EC56
- Galway Racecourse to Ardaun

© National Mapping Division of Taithe Éireann .
All rights reserved. Licence number CYAL50333446

Clients



Consultant

Corporate House
City East Business Park
Ballybrit, Galway, Ireland

Tel +353 (0)91 460675
www.N6GalwayCity.ie
www.arup.ie

Job Title

N6 Galway City Ring Road

Scale: 1: 1000 @A3

Date: February 2025

I1	28/02/2025	AG	MH	EMC
Issue	Date	By	Chkd	Appd

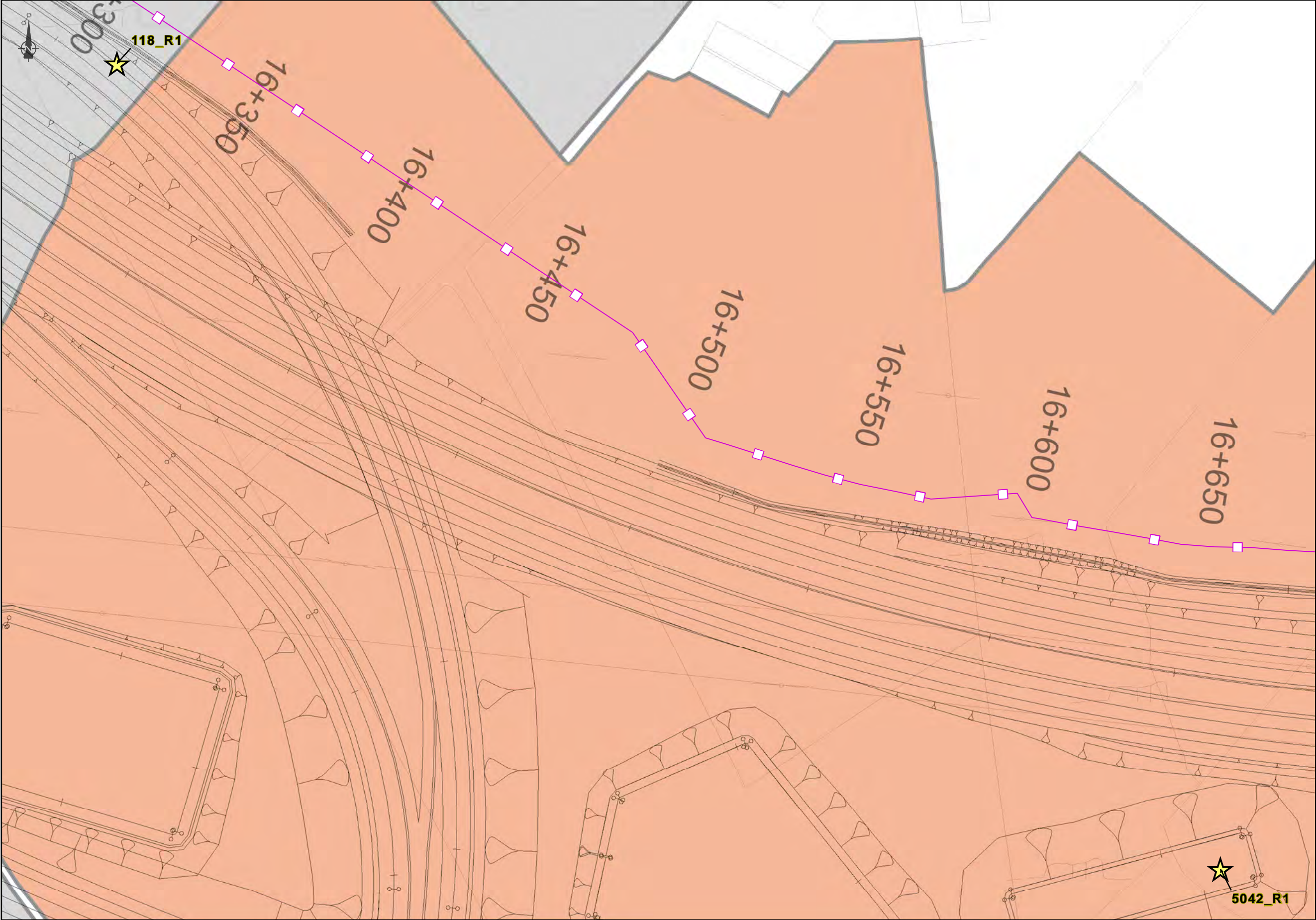
Drawing Title

Relevé Locations in Habitat Survey Areas which overlaps with Assessment Boundary
Sheet 111 of 122

Drawing Status

For Information

Job No	Drawing No	Issue
233985	Figure 2.4.111	11



FOR INFORMATION

Legend


- City Boundary
- Assessment Boundary
- Proposed N6 GCRR
- Relevé Location - (2014 -2018)
- Relevé Locations 2019

Habitat Survey Areas


- EC56
- Galway Racecourse to Ardaun

© National Mapping Division of Taitte Éireann .
All rights reserved. Licence number CYAL50333446


Clients




An Roinn Iompair
Department of Transport




Tionscadal Éireann
Project Ireland
2040



N6
Galway City
Transport Project




Comhairle Chontae na Gaillimhe
Galway County Council



TIIV
Transport Infrastructure
Investment Vehicle

Consultant



ARUP

Corporate House
City East Business Park
Ballybrit, Galway, Ireland

Tel +353 (0)91 460675
www.N6GalwayCity.ie
www.arup.ie

Job Title

N6 Galway City Ring Road

Scale: 1: 1000 @A3

Date: February 2025

I1	28/02/2025	AG	MH	EMC
Issue	Date	By	Chkd	Appd

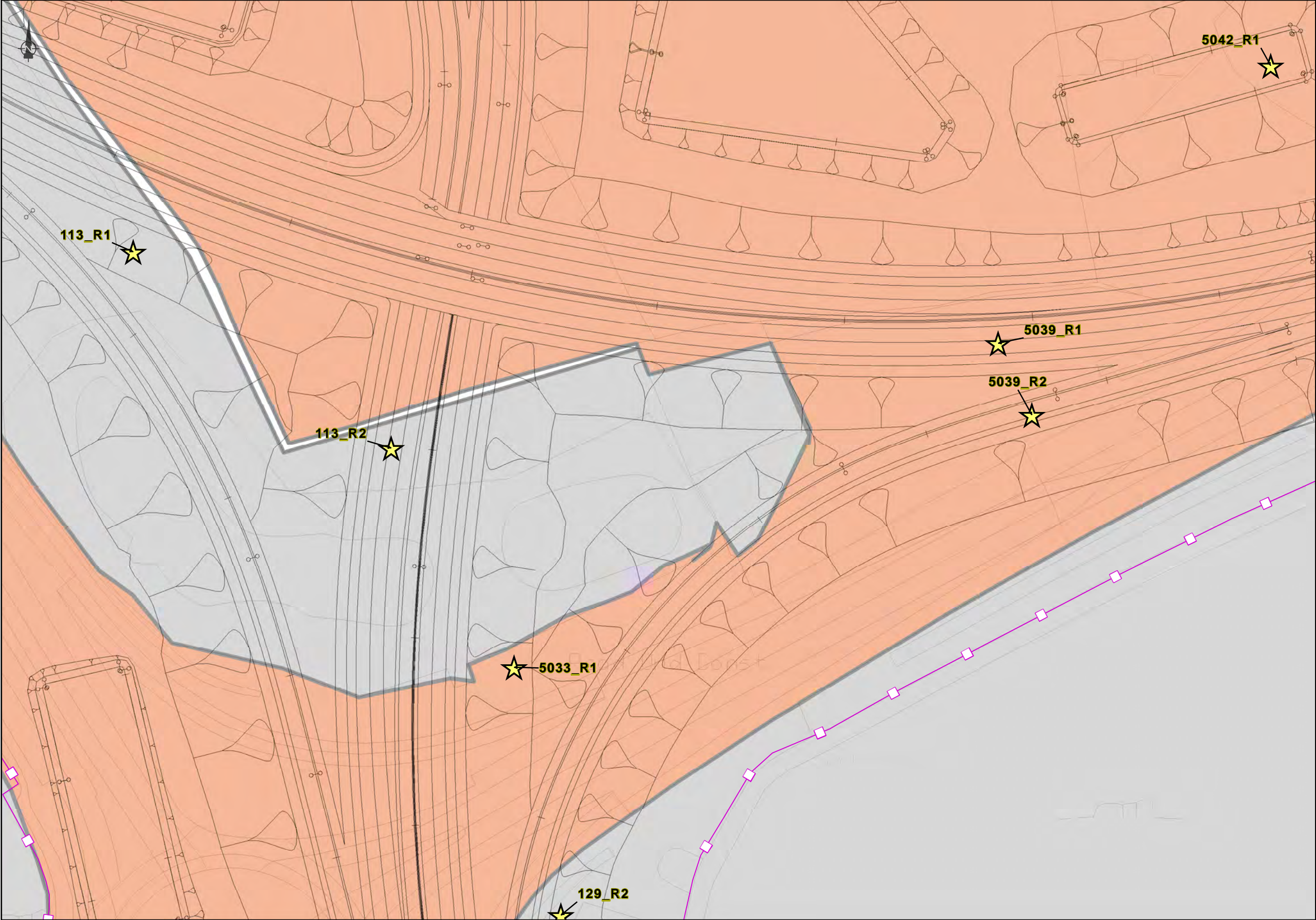
Drawing Title

Relevé Locations in Habitat Survey Areas which overlaps with Assessment Boundary
Sheet 112 of 122

Drawing Status

For Information

Job No	Drawing No	Issue
233985	Figure 2.4.112	11



FOR INFORMATION

Legend

City Boundary

Assessment Boundary

Proposed N6 GCRR

Relevé Location - (2014 -2018)

Relevé Locations 2019

Habitat Survey Areas

EC56

Galway Racecourse to Ardaun

© National Mapping Division of *Tailte Éireann* .
All rights reserved. Licence number CYAL50333446

Clients

An Roinn Iompair
Department of Transport

Tionscail Éireann
Project Ireland
2040

N6

Galway City
Transport Project

Comhairle Chontae na Gaillimhe
Galway County Council

TIIV

Galway Transport Plan

Consultant

ARUP

Corporate House
City East Business Park
Ballybrit, Galway, Ireland

Tel +353 (0)91 460675
www.N6GalwayCity.ie
www.arup.ie

Job Title

N6 Galway City Ring Road

Scale: 1: 1000 @A3

Date: February 2025

I1	28/02/2025	AG	MH	EMC
Issue	Date	By	Chkd	Appd

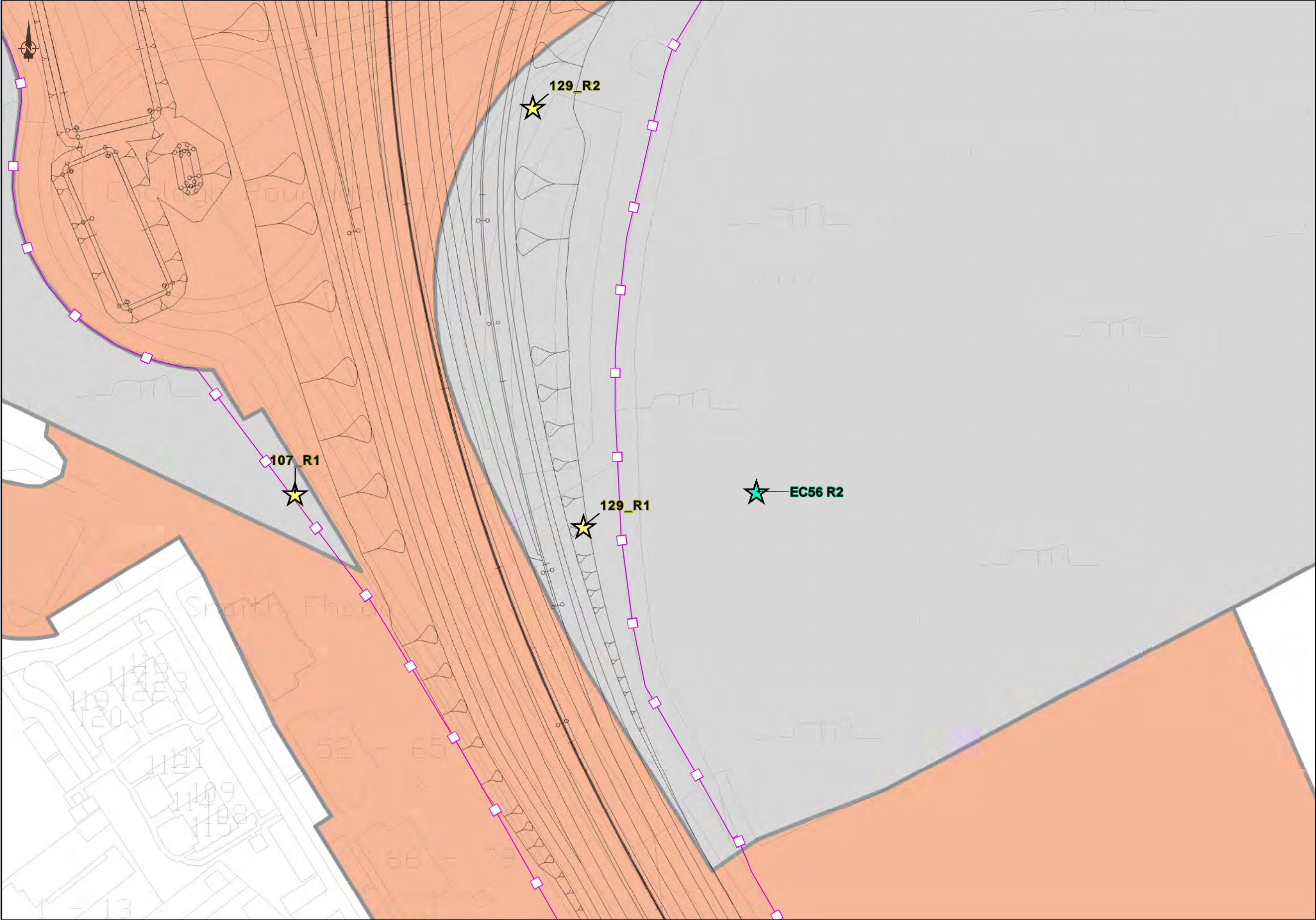
Drawing Title

Relevé Locations in Habitat Survey Areas which overlaps with Assessment Boundary
Sheet 113 of 122

Drawing Status

For Information

Job No	Drawing No	Issue
233985	Figure 2.4.113	11



FOR INFORMATION

Legend

■ ■ ■ City Boundary

□ Assessment Boundary

Proposed N6 GCRR

Relevé Location - (2014 -2018)

Relevé Locations 2019

Habitat Survey Areas

EC56

Galway Racecourse to Ardaun

© National Mapping Division of Taithe Éireann .
All rights reserved. Licence number CYAL50333446

Clients

An Roinn Iompair
Department of Transport

Tionscail Éireann
Project Ireland
2040

N6
Galway City
Transport Project

Comhairle Chontae na Gaillimhe
Galway County Council

TII
Transport Infrastructure Ireland

Consultant

ARUP

Corporate House
City East Business Park
Ballybrit, Galway, Ireland

Tel +353 (0)91 460675
www.N6GalwayCity.ie
www.arup.ie

Job Title

N6 Galway City Ring Road

Scale: 1: 1000 @ A3

Date: February 2025

I1	28/02/2025	AG	MH	EMC
Issue	Date	By	Chkd	Appd

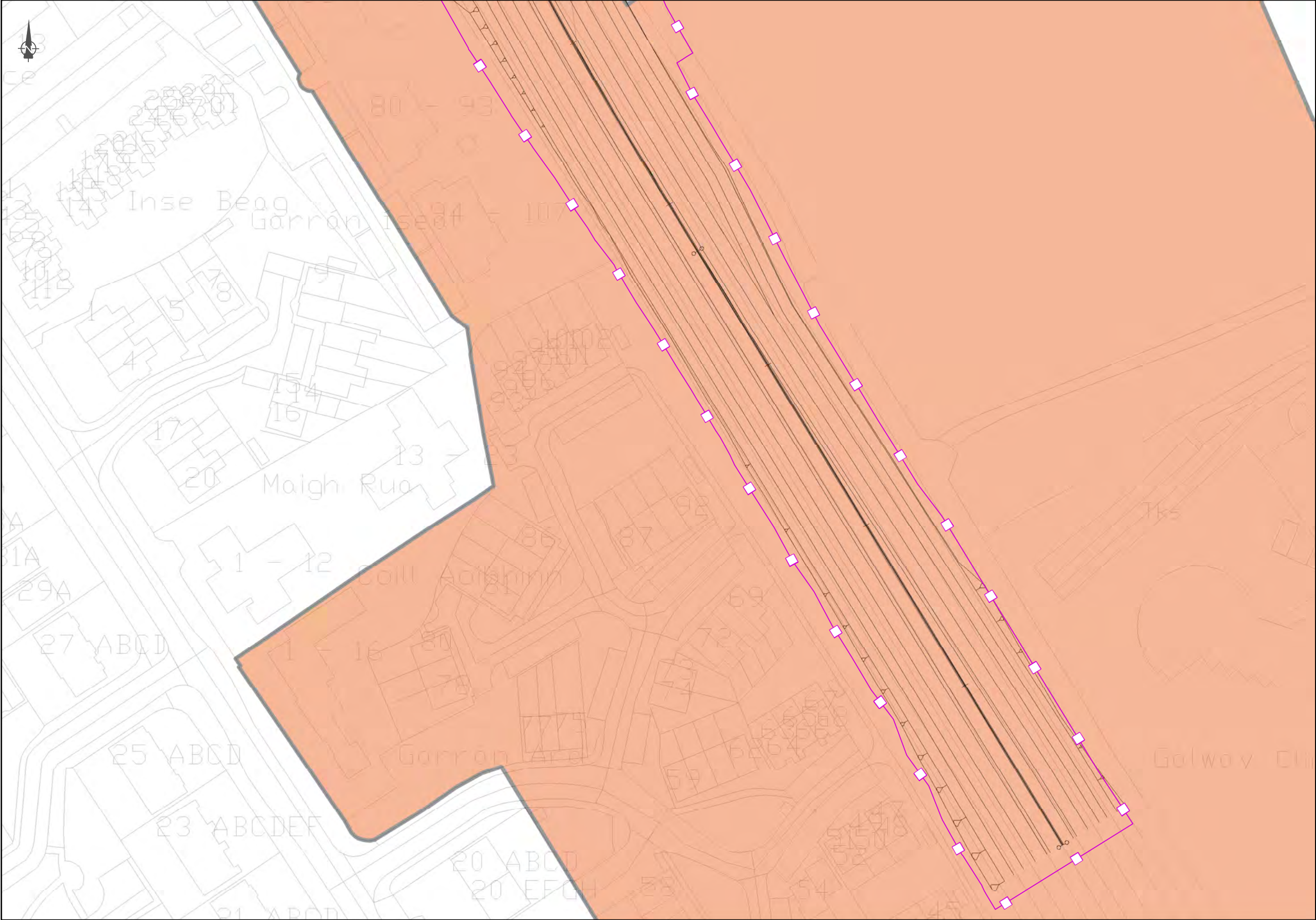
Drawing Title

Relevé Locations in Habitat Survey Areas which overlaps with Assessment Boundary
Sheet 114 of 122

Drawing Status

For Information

Job No	Drawing No	Issue
233985	Figure 2.4.114	11



FOR INFORMATION

Legend

■ ■ ■

City Boundary

□

Assessment Boundary

Proposed N6 GCRR

Relevé Location - (2014 -2018)

Relevé Locations 2019


Habitat Survey Areas

EC56

Galway Racecourse to Ardaun

© National Mapping Division of Taitte Éireann .
All rights reserved. Licence number CYAL50333446

Clients



Consultant

Corporate House
City East Business Park
Ballybrit, Galway, Ireland

Tel +353 (0)91 460675
www.N6GalwayCity.ie
www.arup.ie

Job Title

N6 Galway City Ring Road

Scale: 1: 1000 @A3

Date: February 2025

I1	28/02/2025	AG	MH	EMC
Issue	Date	By	Chkd	Appd

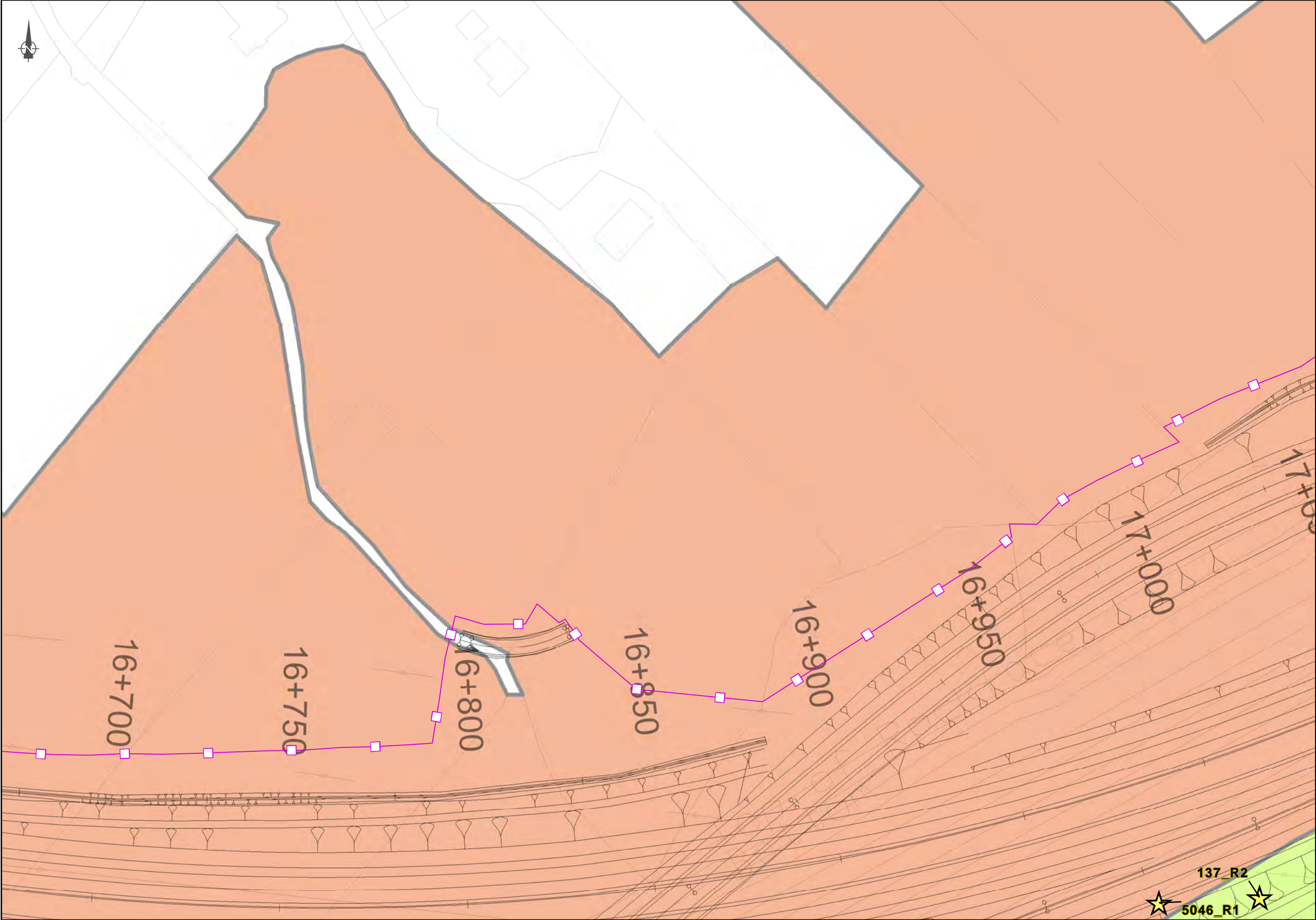
Drawing Title

Relevé Locations in Habitat Survey Areas which overlaps with Assessment Boundary
Sheet 115 of 122

Drawing Status

For Information

Job No	Drawing No	Issue
233985	Figure 2.4.115	11



FOR INFORMATION

Legend

City Boundary

Assessment Boundary

Proposed N6 GCRR

Relevé Location - (2014 -2018)

Relevé Locations 2019

Habitat Survey Areas

EC57

Galway Racecourse to Ardaun

© National Mapping Division of Taitte Éireann .
All rights reserved. Licence number CYAL50333446

Clients

An Roinn Iompair
Department of Transport

2040

Galway City
Transport Project

Comhairle Chontae na Gaillimhe
Galway County Council

TII

Consultant

ARUP

Corporate House
City East Business Park
Ballybrit, Galway, Ireland

Tel +353 (0)91 460675
www.N6GalwayCity.ie
www.arup.ie

Job Title

N6 Galway City Ring Road

Scale: 1: 1000 @A3

Date: February 2025

I1	28/02/2025	AG	MH	EMC
Issue	Date	By	Chkd	Appd

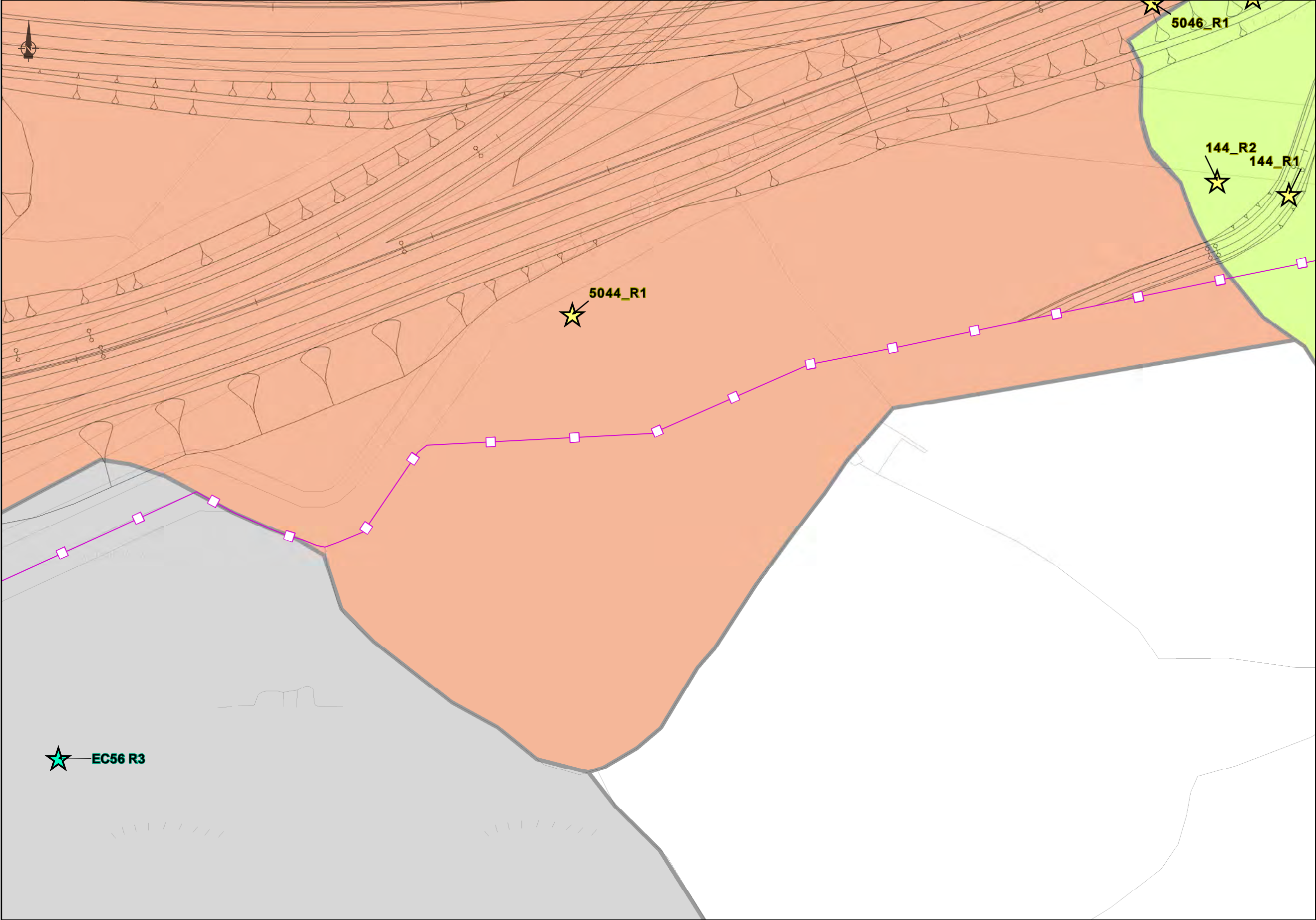
Drawing Title

Relevé Locations in Habitat Survey Areas which overlaps with Assessment Boundary Sheet 116 of 122

Drawing Status

For Information

Job No	Drawing No	Issue
233985	Figure 2.4.116	11



FOR INFORMATION

Legend

■ ■ ■ City Boundary

□ Assessment Boundary

Proposed N6 GCRR

Relevé Location - (2014 -2018)

Relevé Locations 2019

Habitat Survey Areas

EC56

EC57

Galway Racecourse to Ardaun

© National Mapping Division of Taitte Éireann .
All rights reserved. Licence number CYAL50333446

Clients

An Roinn Iompair
Department of Transport

Tionscadal Éireann
Project Ireland
2040

N6
Galway City
Transport Project

Comhairle Chontae na Gaillimhe
Galway County Council

TII

Consultant

ARUP

Corporate House
City East Business Park
Ballybrit, Galway, Ireland

Tel +353 (0)91 460675
www.N6GalwayCity.ie
www.arup.ie

Job Title

N6 Galway City Ring Road

Scale: 1: 1000 @ A3

Date: February 2025

Drawing Title

Relevé Locations in Habitat Survey Areas which overlaps with Assessment Boundary
Sheet 117 of 122

Drawing Status

For Information

I1	28/02/2025	AG	MH	EMC
Issue	Date	By	Chkd	Appd

Job No

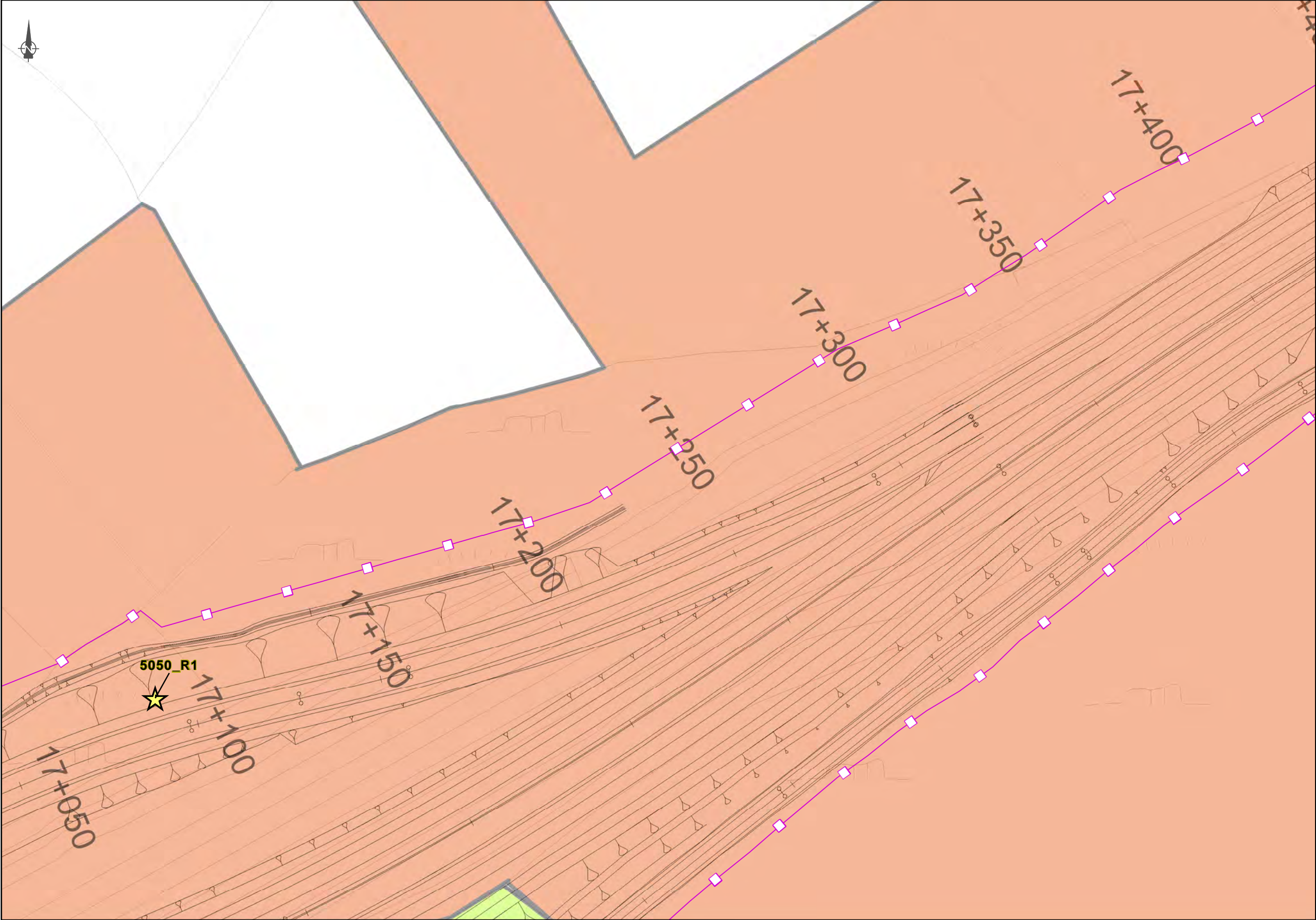
233985

Drawing No

Figure 2.4.117

Issue

11



FOR INFORMATION

Legend

City Boundary

Assessment Boundary

Proposed N6 GCRR

Relevé Location - (2014 -2018)

Relevé Locations 2019

Habitat Survey Areas

EC57

Galway Racecourse to Ardaun

© National Mapping Division of Taitte Éireann .
All rights reserved. Licence number CYAL50333446

Clients

An Roinn Iompair
Department of Transport

Tionscail Éireann
Project Ireland
2040

N6

Galway City
Transport Project

Comhairle Chontae na Gaillimhe
Galway County Council

TIIV

Galway Transport

Consultant

ARUP

Corporate House
City East Business Park
Ballybrit, Galway, Ireland

Tel +353 (0)91 460675
www.N6GalwayCity.ie
www.arup.ie

Job Title

N6 Galway City Ring Road

Scale: 1: 1000 @A3

Date: February 2025

I1	28/02/2025	AG	MH	EMC
Issue	Date	By	Chkd	Appd

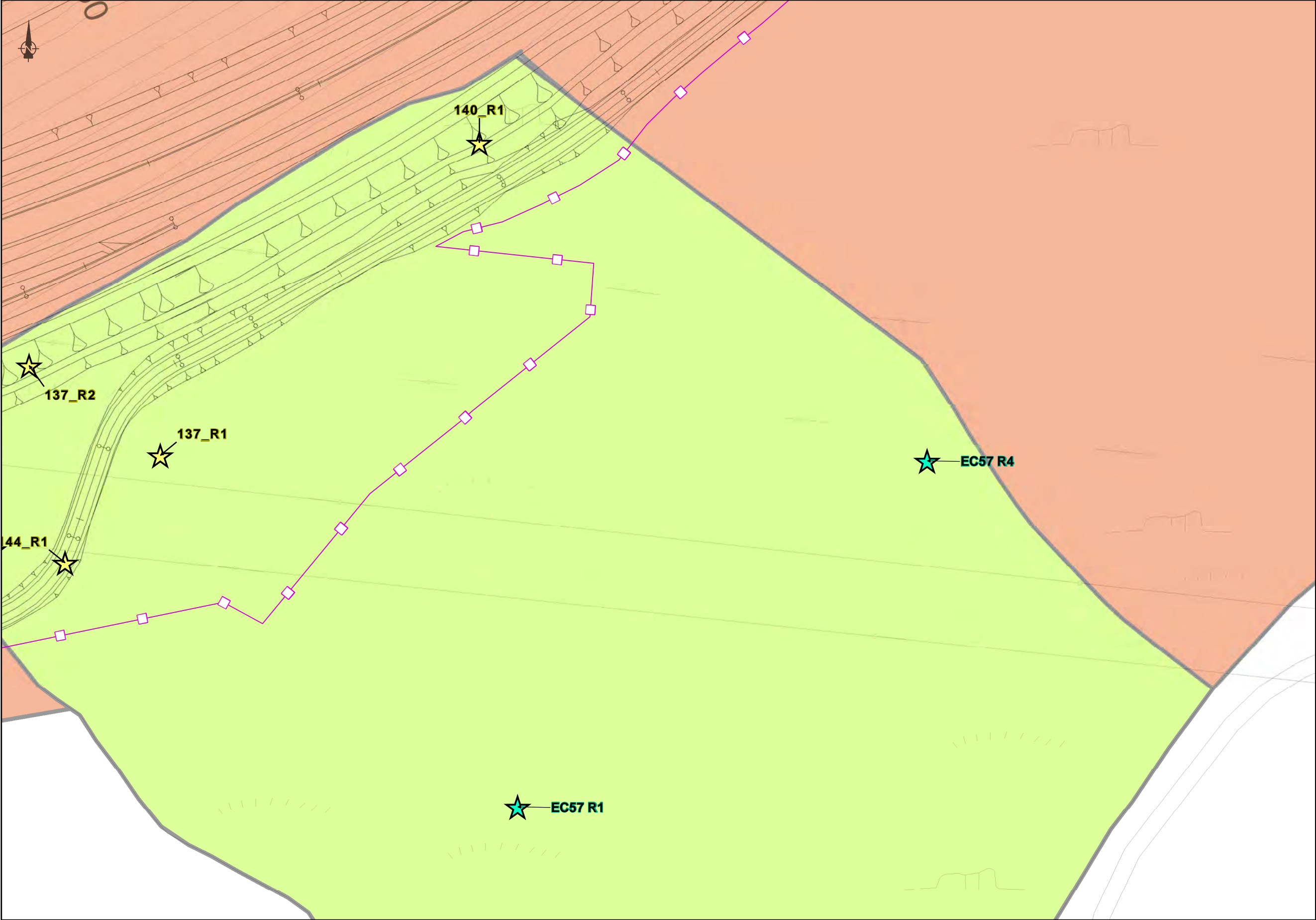
Drawing Title

Relevé Locations in Habitat Survey Areas which overlaps with Assessment Boundary
Sheet 118 of 122

Drawing Status

For Information

Job No	Drawing No	Issue
233985	Figure 2.4.118	11



FOR INFORMATION

Legend

■ ■ ■ City Boundary

□ Assessment Boundary

Proposed N6 GCRR

Relevé Location - (2014 -2018)

Relevé Locations 2019

Habitat Survey Areas

EC57

Galway Racecourse to Ardaun

© National Mapping Division of *Tailte Éireann* .
All rights reserved. Licence number CYAL50333446

Clients

An Roinn Iompair
Department of Transport

Tionscadal Éireann
Project Ireland
2040

N6
Galway City
Transport Project

Comhairle Chontae na Gaillimhe
Galway County Council

TII
Transport Infrastructure Ireland

Consultant

ARUP

Corporate House
City East Business Park
Ballybrit, Galway, Ireland

Tel +353 (0)91 460675
www.N6GalwayCity.ie
www.arup.ie

Job Title

N6 Galway City Ring Road

Scale: 1: 1000 @A3

Date: February 2025

I1	28/02/2025	AG	MH	EMC
Issue	Date	By	Chkd	Appd

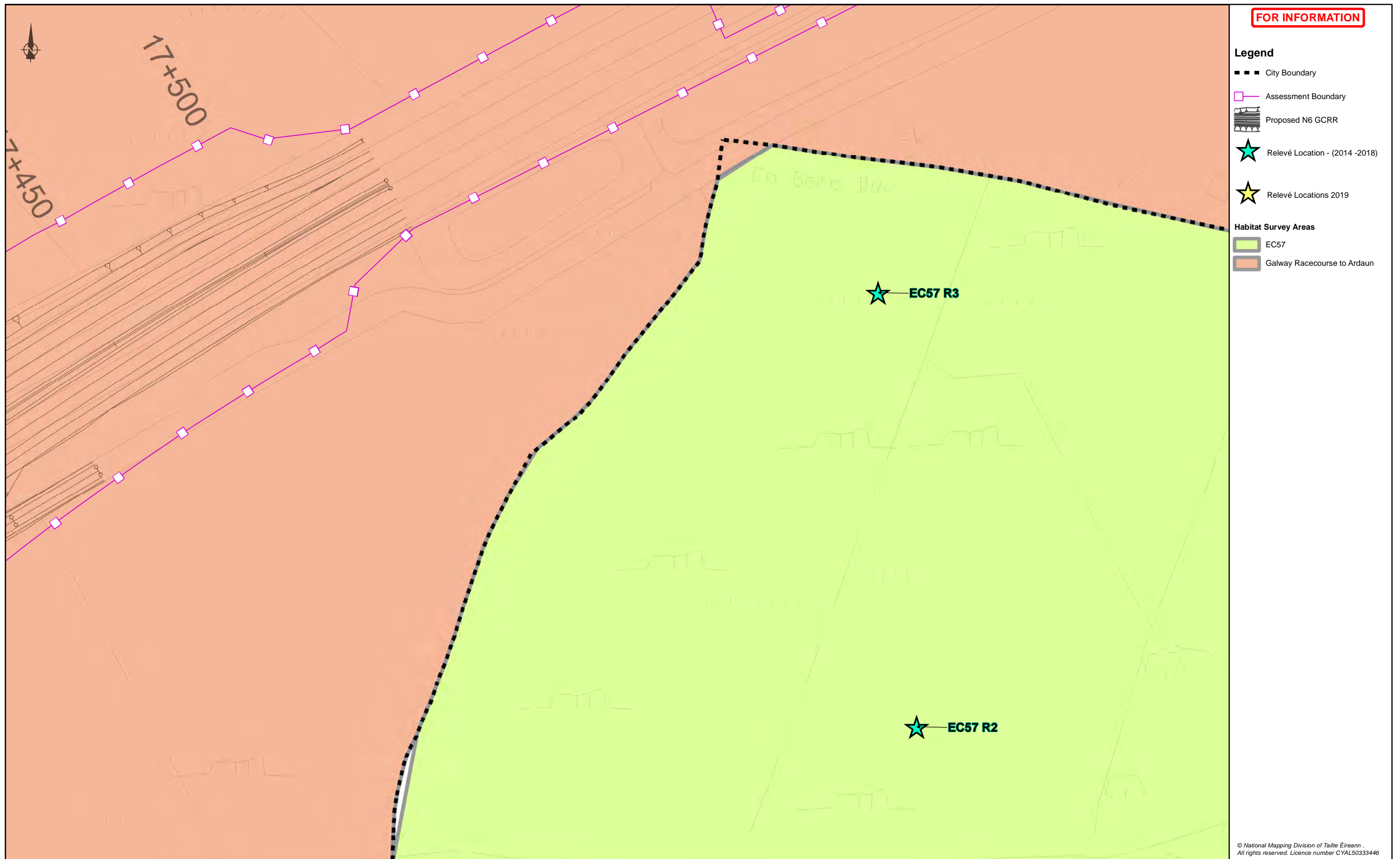
Drawing Title

Relevé Locations in Habitat Survey Areas which overlaps with Assessment Boundary
Sheet 119 of 122

Drawing Status

For Information

Job No	Drawing No	Issue
233985	Figure 2.4.119	11





FOR INFORMATION

Legend

City Boundary

Assessment Boundary

Proposed N6 GCRR

Relevé Location - (2014 -2018)

Relevé Locations 2019

© National Mapping Division of Taitte Éireann .

All rights reserved. Licence number CYAL50333446

Clients

An Roinn Iompair

Department of Transport

Tionscadal Éireann

Project Ireland

2040

N6

Galway City

Transport Project

Comhairle Chontae na Gaillimhe

Galway County Council

TIIV

Galway Transport

Consultant

ARUP

Corporate House

City East Business Park

Ballybrit, Galway, Ireland

Tel +353 (0)91 460675

www.N6GalwayCity.ie

www.arup.ie

Job Title

N6 Galway City Ring Road

Scale: 1: 1000 @A3

Date: February 2025

I1	28/02/2025	AG	MH	EMC
Issue	Date	By	Chkd	Appd

Drawing Title

Relevé Locations in Habitat Survey Areas which overlaps with Assessment Boundary Sheet 121 of 122

Drawing Status

For Information

Job No	Drawing No	Issue
233985	Figure 2.4.121	11



FOR INFORMATION

Legend

- City Boundary
- Assessment Boundary
- Proposed N6 GCRR
- Relevé Location - (2014 -2018)
- Relevé Locations 2019

Habitat Survey Areas

- Galway Racecourse to Ardaun

© National Mapping Division of Taitte Éireann .
All rights reserved. Licence number CYAL50333446

Clients


An Roinn Iompair
Department of Transport

Tionscail Éireann
2040

Galway City
Transport Project

Comhairle Chontae na Gaillimhe
Galway County Council

TII



Consultant

ARUP

Corporate House
City East Business Park
Ballybrit, Galway, Ireland

Tel +353 (0)91 460675
www.N6GalwayCity.ie
www.arup.ie

Job Title

N6 Galway City Ring Road

Scale:

1: 1000 @A3

Date:

February 2025

I1	28/02/2025	AG	MH	EMC
Issue	Date	By	Chkd	Appd

Drawing Title

Relevé Locations in Habitat Survey Areas which overlaps with Assessment Boundary
Sheet 122 of 122

Drawing Status

For Information

Job No

233985

Drawing No

Figure 2.4.122

Issue

11